SAN FRANCISCO
DEPARTMENT OF BUILDING INSPECTION
OFFICIAL COPY

Vol. 10

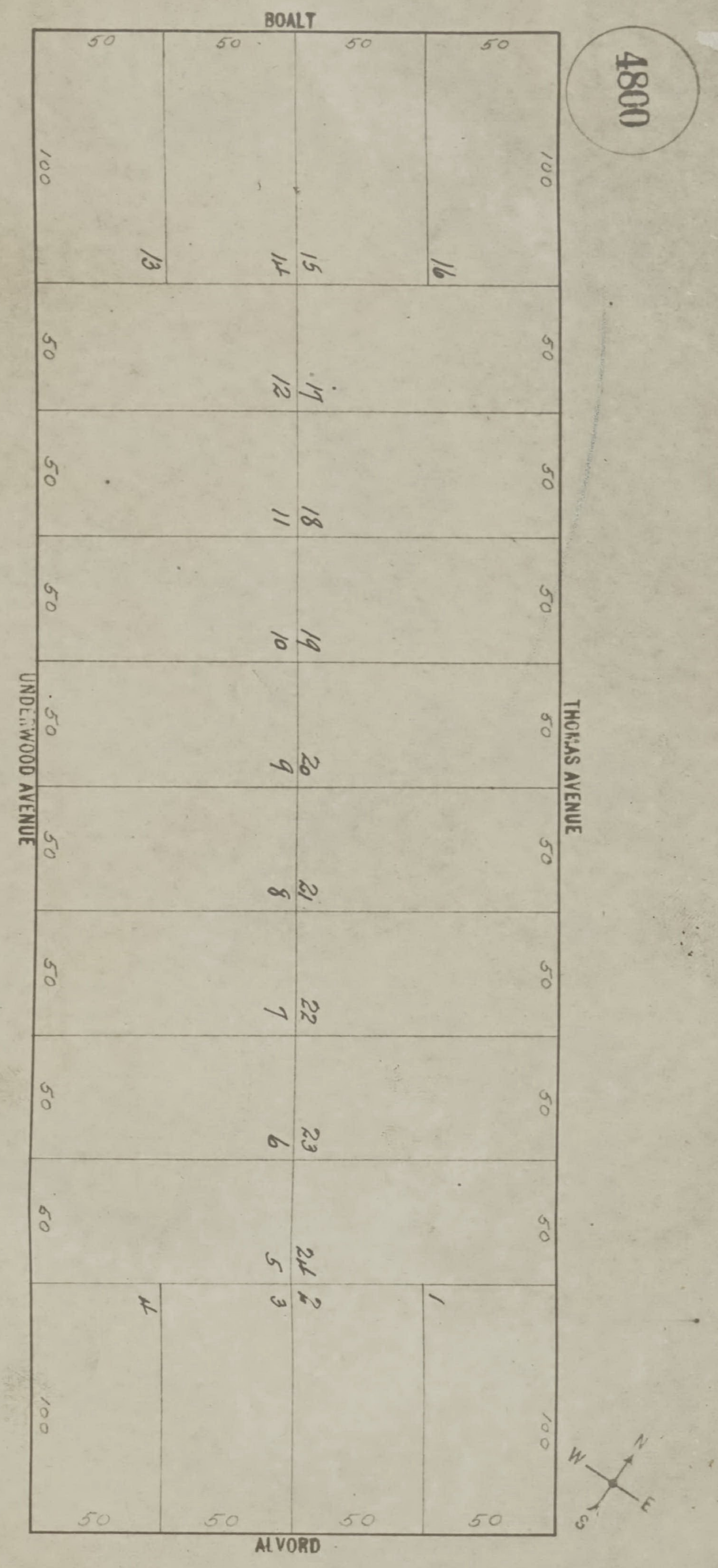
4800
BOALT
ALVORD
UNDERWOOD AVENUE
THOMAS AVENUE
50
100
60
1
2
3
4
5
6
7
8
9
10
11
12
13
14
15
16
17
18
19
20
21
22
23
24
N
S
E
W


4801
COLEMAN
200
UNDERWOOD AVENUE
600
THOMAS AVENUE
600
200
BOALT
N
E
S
W

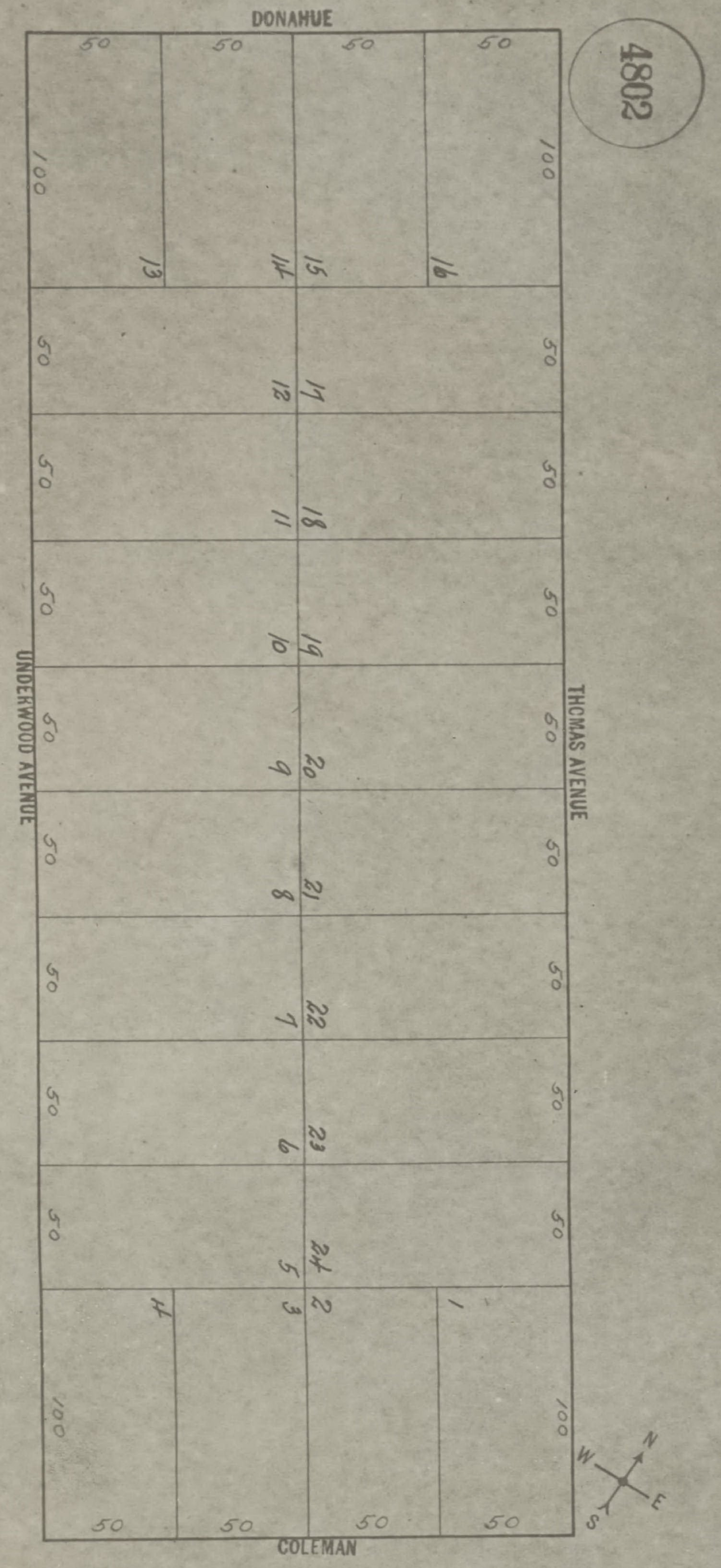
4802
DONAHUE
COLEMAN
THOMAS AVENUE
UNDERWOOD AVENUE
50
100
1
2
3
4
5
6
7
8
9
10
11
12
13
14
15
16
17
18
19
20
21
22
23
24
N
S
E
W

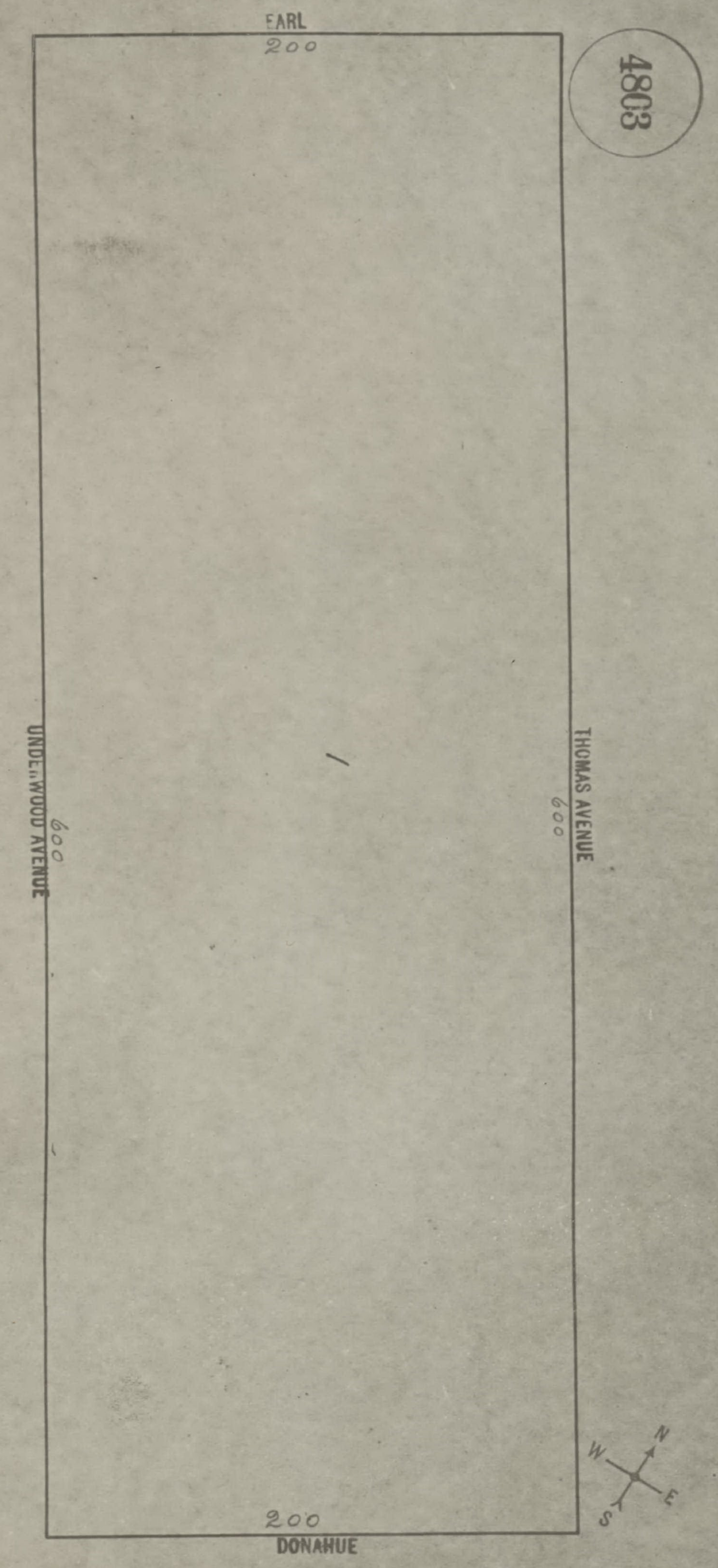
EARL
200
4803
UNDERWOOD AVENUE
600
THOMAS AVENUE
600
200
DONAHUE
N
W
E
S

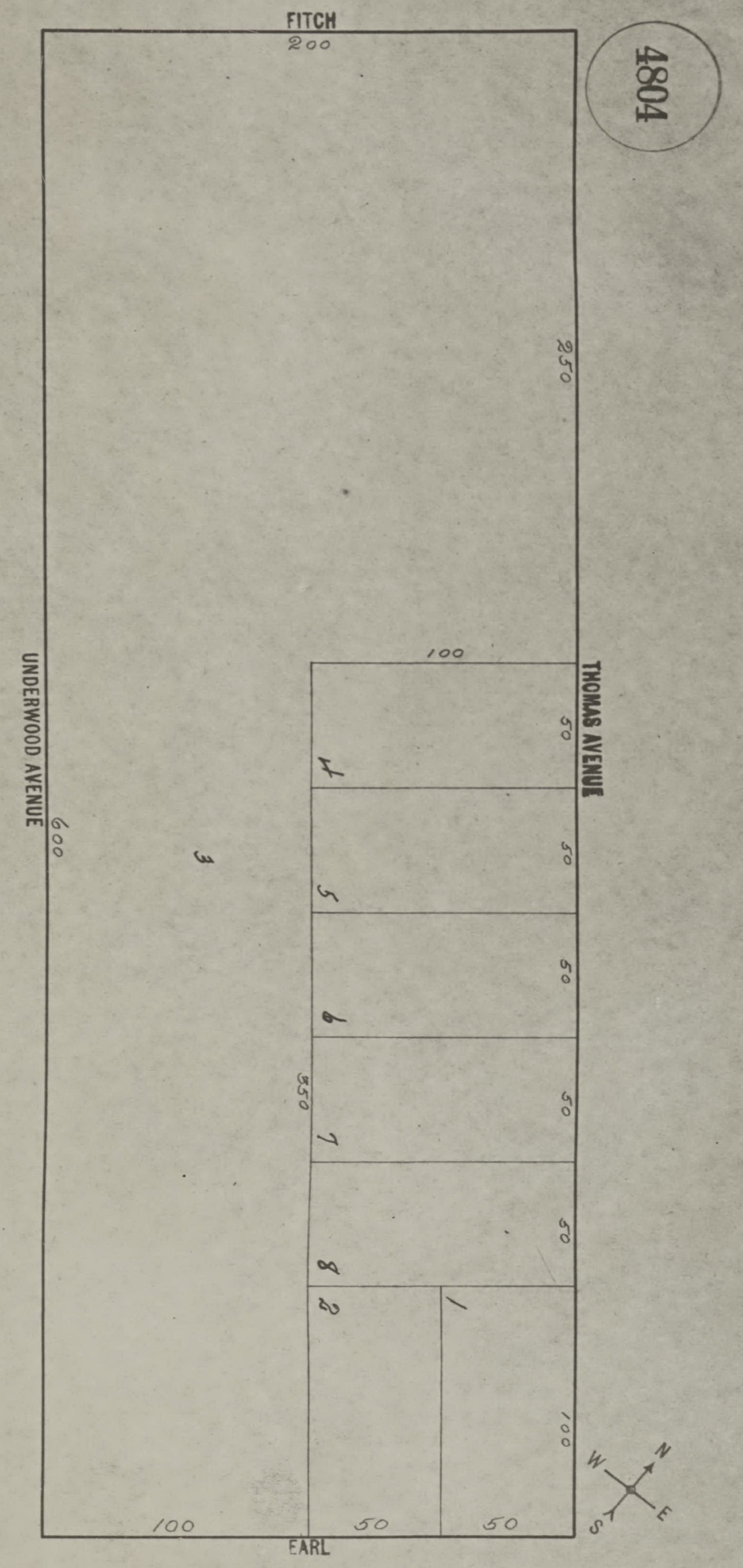
4804
FITCH
200
250
THOMAS AVENUE
100
50
50
50
50
50
100
4
5
6
7
8
2
1
3
350
UNDERWOOD AVENUE
600
100
50
50
EARL
N
E
S
W

SAN FRANCISCO DEPARTMENT OF BUILDING INSPECTION
OFFICIAL COPY

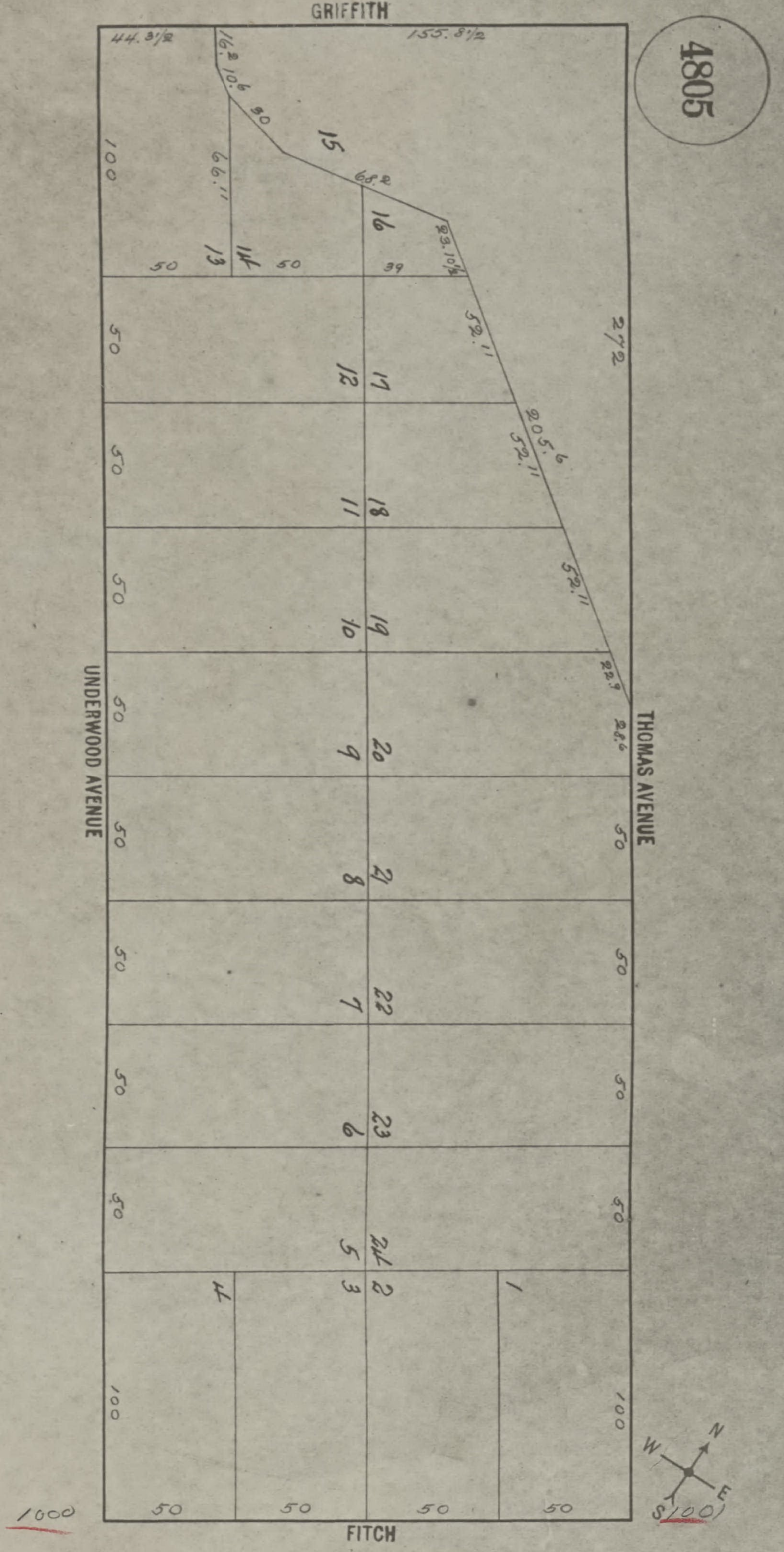
4805
GRIFFITH
THOMAS AVENUE
UNDERWOOD AVENUE
FITCH
44.3½
155.8½
162.10½
90
100
66.11
65.2
23.10¾
52.11
272
205.6
52.11
52.11
22.9
50
89
1
2
3
4
5
6
7
8
9
10
11
12
13
14
15
16
17
18
19
20
21
22
23
24
100
1000
1001
N
S
E
W

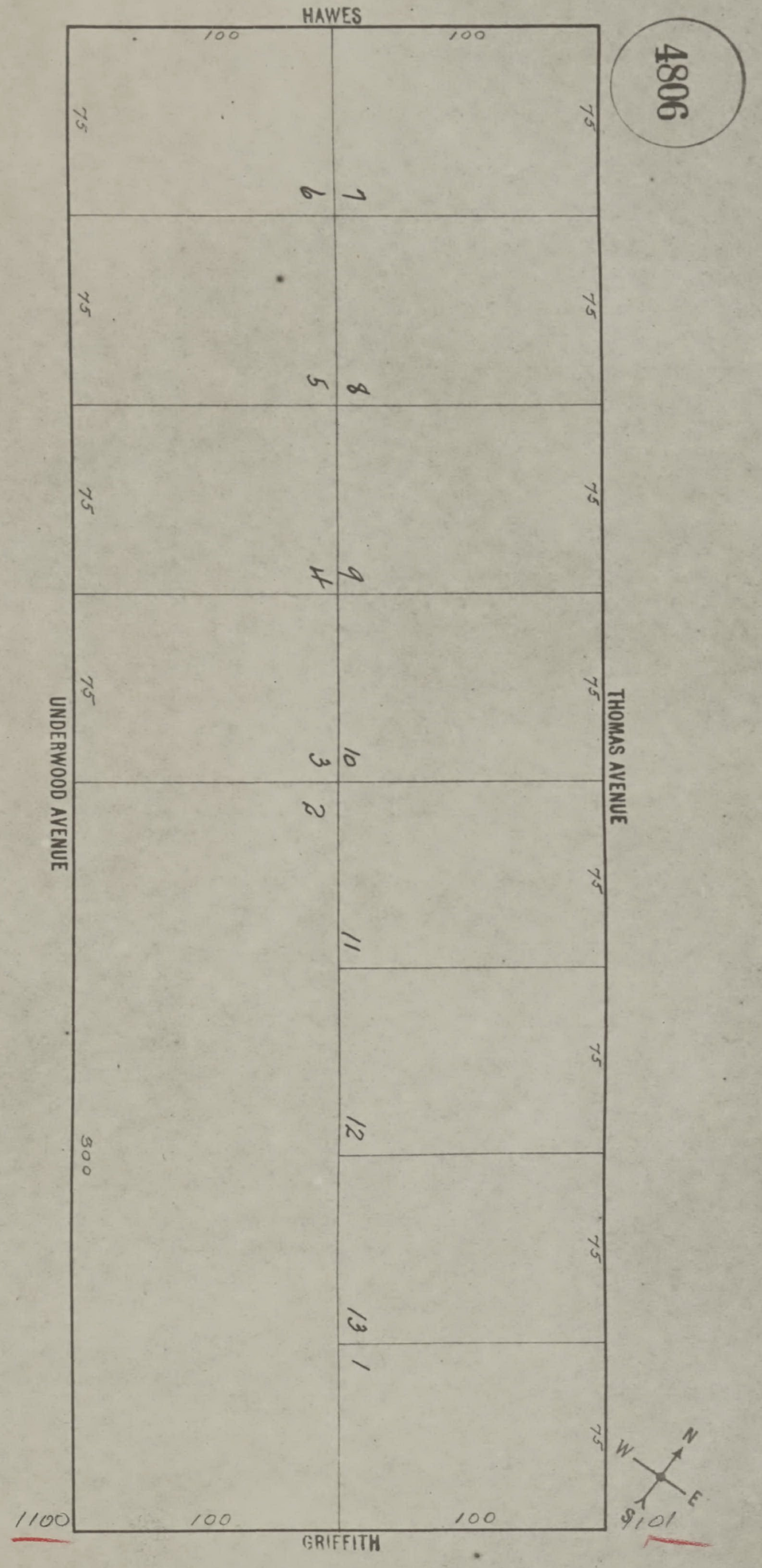
4806
HAWES
THOMAS AVENUE
UNDERWOOD AVENUE
GRIFFITH
100
100
75
900
1100
1101
1
2
3
4
5
6
7
8
9
10
11
12
13
N
E
S
W


4807
INGALLS
THOMAS AVENUE
UNDERWOOD AVENUE
HAWES
100
100
100
100
75
1
2
3
4
5
6
7
8
9
10
11
12
13
14
15
16
N
S
E
W

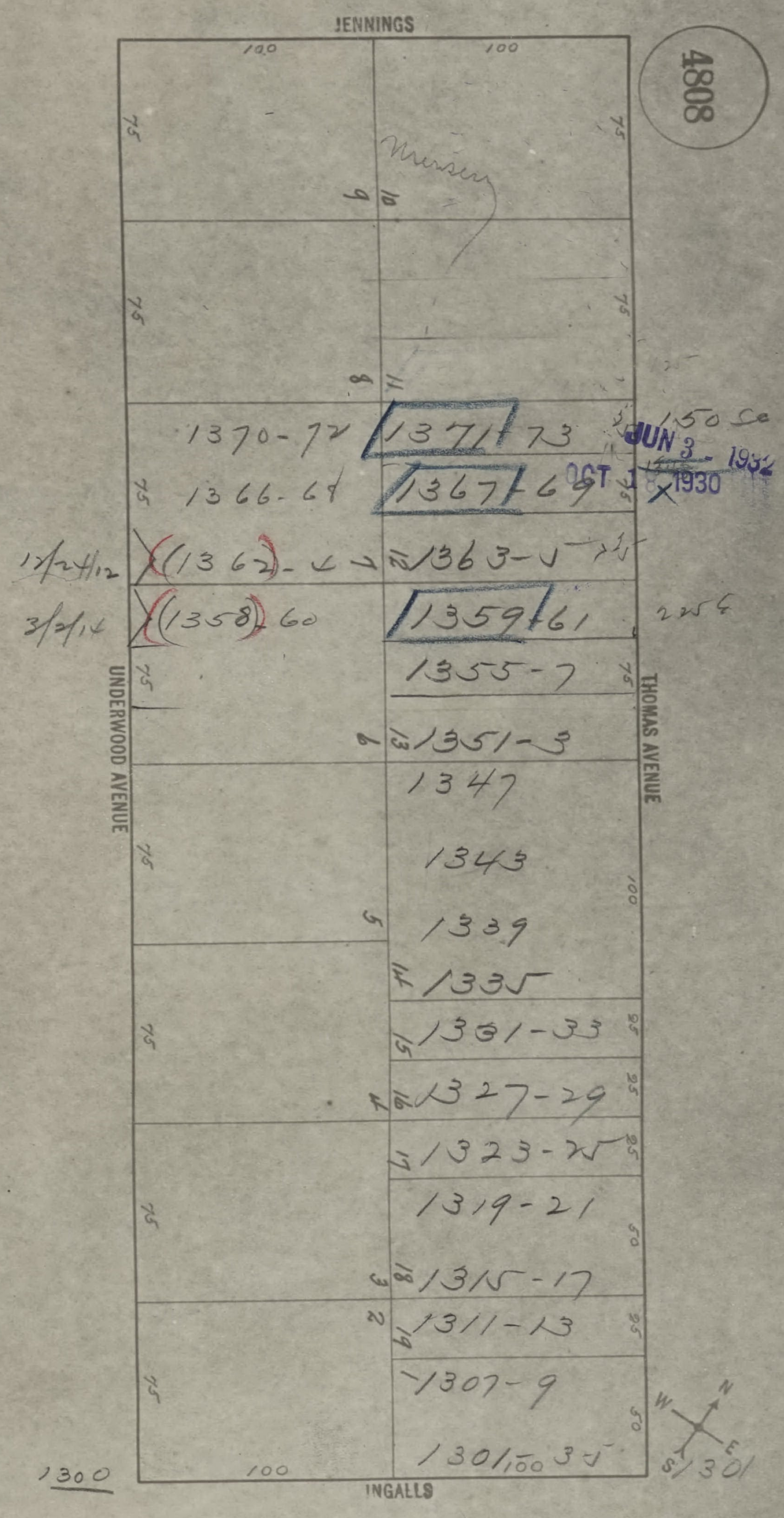

4808
JENNINGS
UNDERWOOD AVENUE
THOMAS AVENUE
INGALLS
100
75
1370-72
1371-73
1366-68
1367-69
12/24/12
(1362)-4
1363-5
3/2/14
(1358)-60
1359-61
1355-7
1351-3
1347
1343
1339
1335
1331-33
1327-29
1323-25
1319-21
1315-17
1311-13
1307-9
1301/05 3-5
1300
1301
JUN 3 1932
OCT 1 1930

SAN FRANCISCO DEPARTMENT OF BUILDING INSPECTION
OFFICIAL COPY

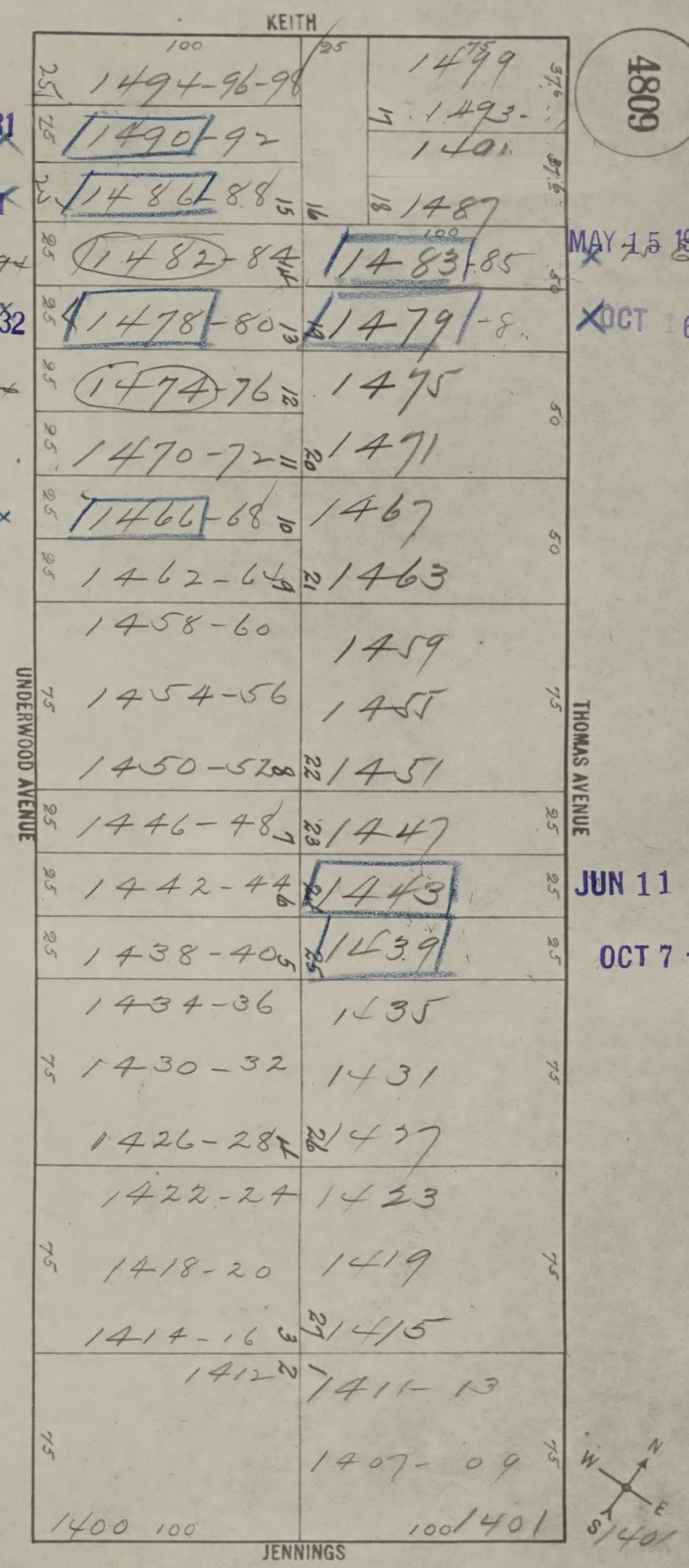
KEITH
4809
UNDERWOOD AVENUE
THOMAS AVENUE
JENNINGS
1494-96-98
1490-92
1486-88
1482-84
1478-80
1474-76
1470-72
1466-68
1462-64
1458-60
1454-56
1450-52
1446-48
1442-44
1438-40
1434-36
1430-32
1426-28
1422-24
1418-20
1414-16
1412
1400
1499
1493
1401
1487
1483-85
1479-8
1475
1471
1467
1463
1459
1455
1451
1447
1443
1439
1435
1431
1427
1423
1419
1415
1411-13
1407-09
1401
N
E
S
W

SEP 1 1 1931

SEP 1 1 1931

10/20/31 bldg ~~1494~~

SEP 20 1932

10/20/31 bldg. ~~1484~~

JUL 16 1936

MAY 15 1936

OCT 16 1929

JUN 11 1931

OCT 7 - 1931

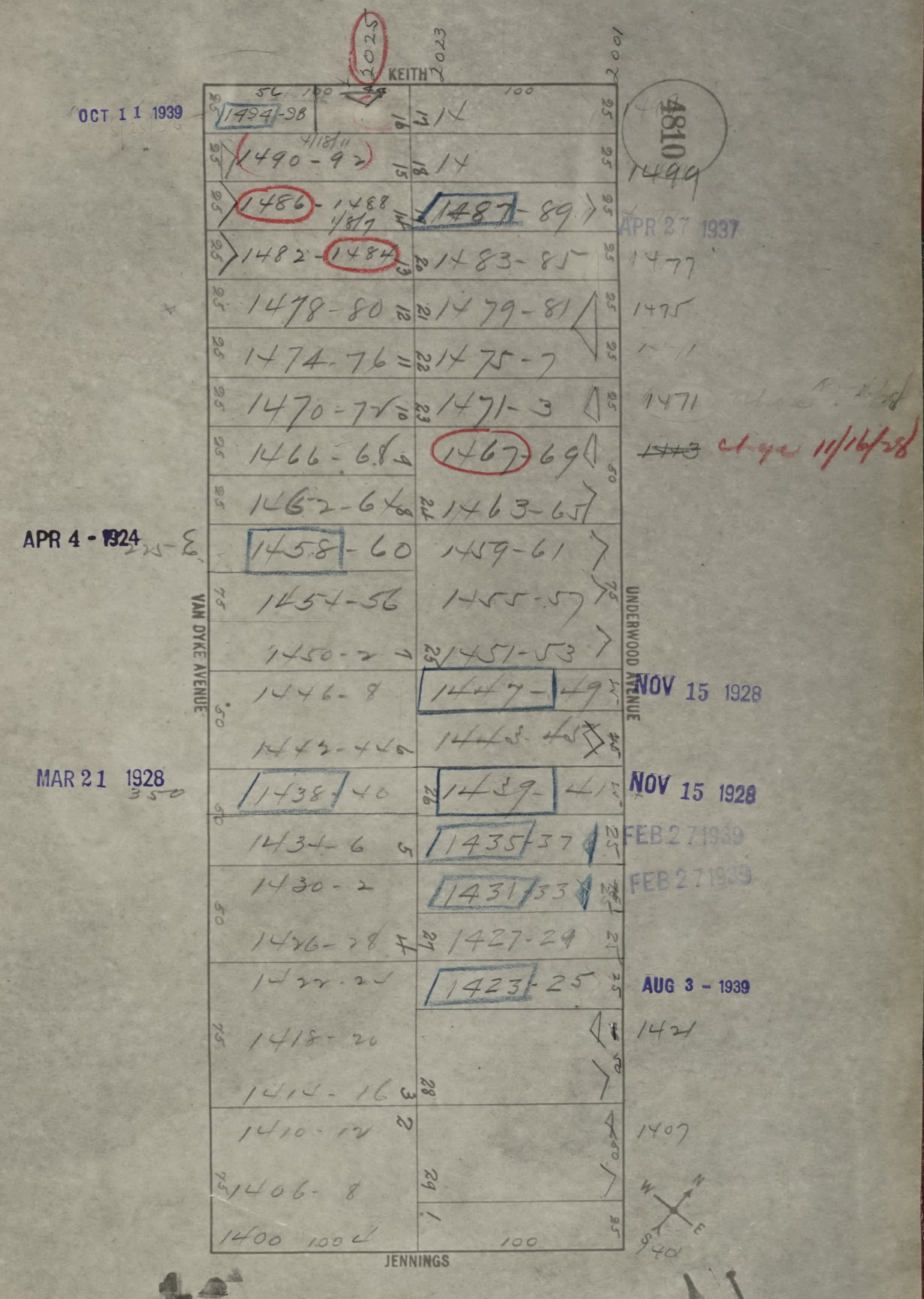
2025
2023
2001
KEITH
4810
56
100
100
1494-98
14
1490-92
4/18/11
14
1486-1488
1/817
1487-89
1482-1484
1483-85
1478-80
1479-81
1474-76
1475-7
1470-72
1471-3
1466-68
1467-69
1462-64
1463-65
1458-60
1459-61
1454-56
1455-57
1450-2
1451-53
1446-8
1447-49
1442-446
1443-45
1438-40
1439-41
1434-6
1435-37
1430-2
1431-33
1426-28
1427-29
1422-24
1423-25
1418-20
1414-16
1410-12
1406-8
1400
1499
1477
1475
1471
~~1443~~
1421
1407
VAN DYKE AVENUE
UNDERWOOD AVENUE
JENNINGS
W
N
E
S
940

OCT 1 1 1939

APR 27 1937

chge 11/16/28

APR 4 - 1924

NOV 15 1928

MAR 21 1928

NOV 15 1928

FEB 27 1939

FEB 27 1939

AUG 3 - 1939

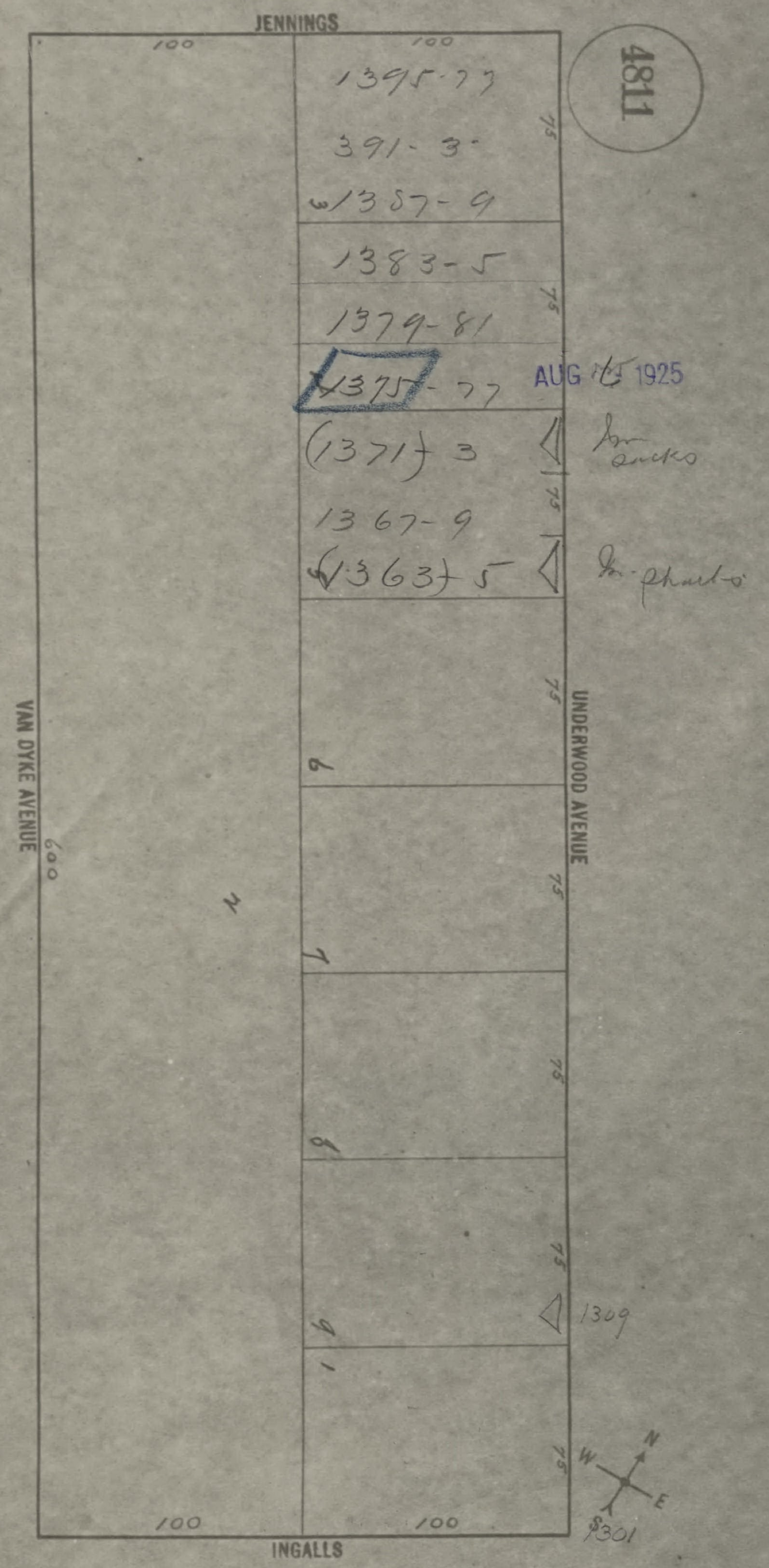
4811
JENNINGS
100
100
1395-77
391-3
1387-9
1383-5
1379-81
1375-77
AUG 15 1925
(1371)-3
1367-9
(1363)-5
75
75
75
75
75
75
75
75
6
7
8
9
1
2
1309
VAN DYKE AVENUE
600
UNDERWOOD AVENUE
100
100
INGALLS
N
W
E
S301


4812
INGALLS
UNDERWOOD AVENUE
VAN DYKE AVENUE
HAWES
100
100
75
375
1
2
3
4
5
6
7
8
9
10
11
12
N
E
S
W

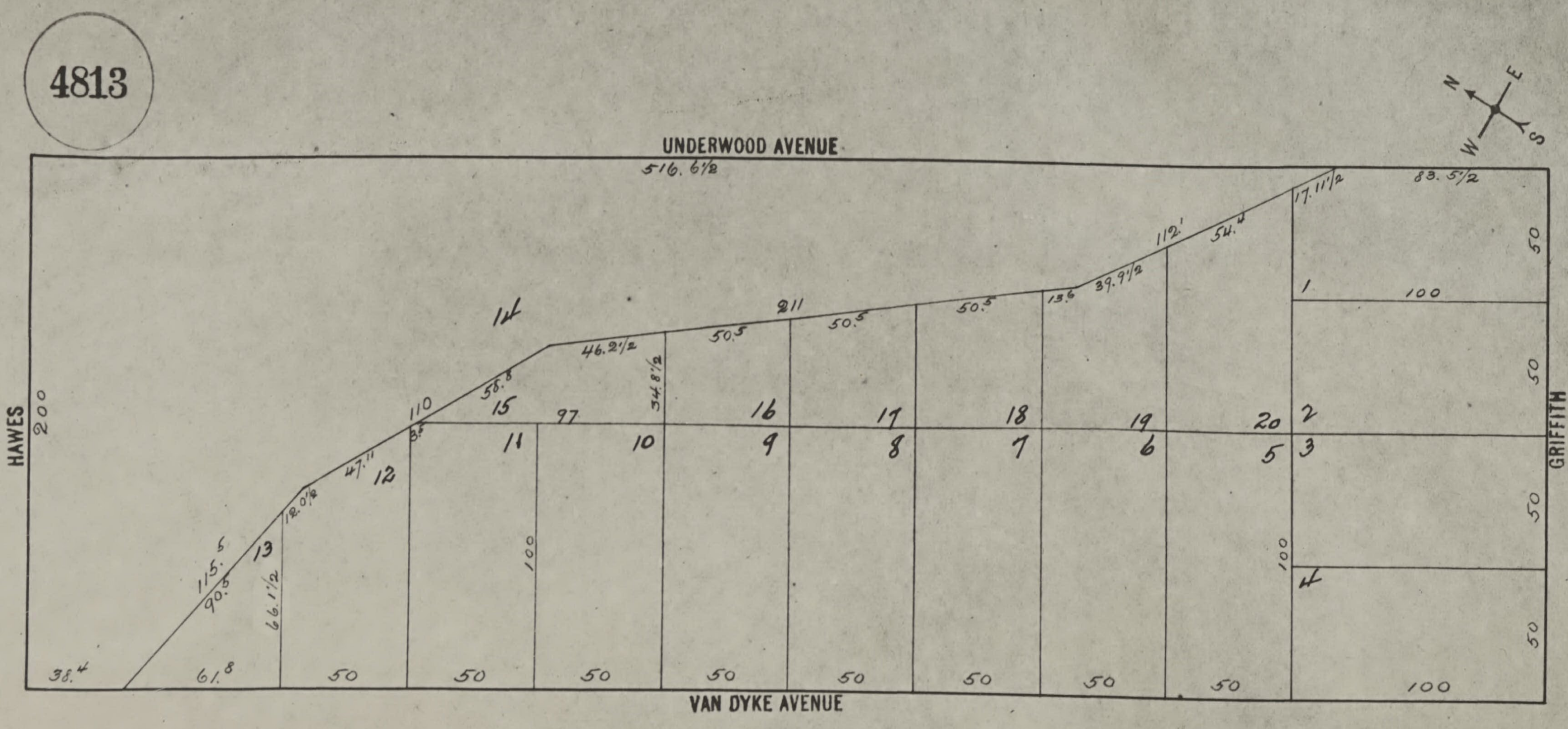
4813
UNDERWOOD AVENUE
516.6½
HAWES
200
VAN DYKE AVENUE
GRIFFITH
N
E
S
W
1
2
3
4
5
6
7
8
9
10
11
12
13
14
15
16
17
18
19
20
38.4
61.8
50
100
97
110
58.8
46.2½
34.8½
50.5
211
13.6
39.7½
112'
54.4
17.11½
83.5½
115.6
90.5
66.1½
120.4
47.11


4814
GRIFFITH
UNDERWOOD AVENUE
VAN DYKE AVENUE
FITCH
N
E
S
W
1
2
3
4
5
6
7
8
9
10
11
12
13
14
15
16
17
18
19
20
21
22
23
24
50
100


4815
FITCH
EARL
VAN DYKE AVENUE
UNDERWOOD AVENUE
N
S
E
W
1
2
3
4
5
6
7
8
9
10
11
12
13
14
15
16
17
18
19
20
21
22
23
24
50
100

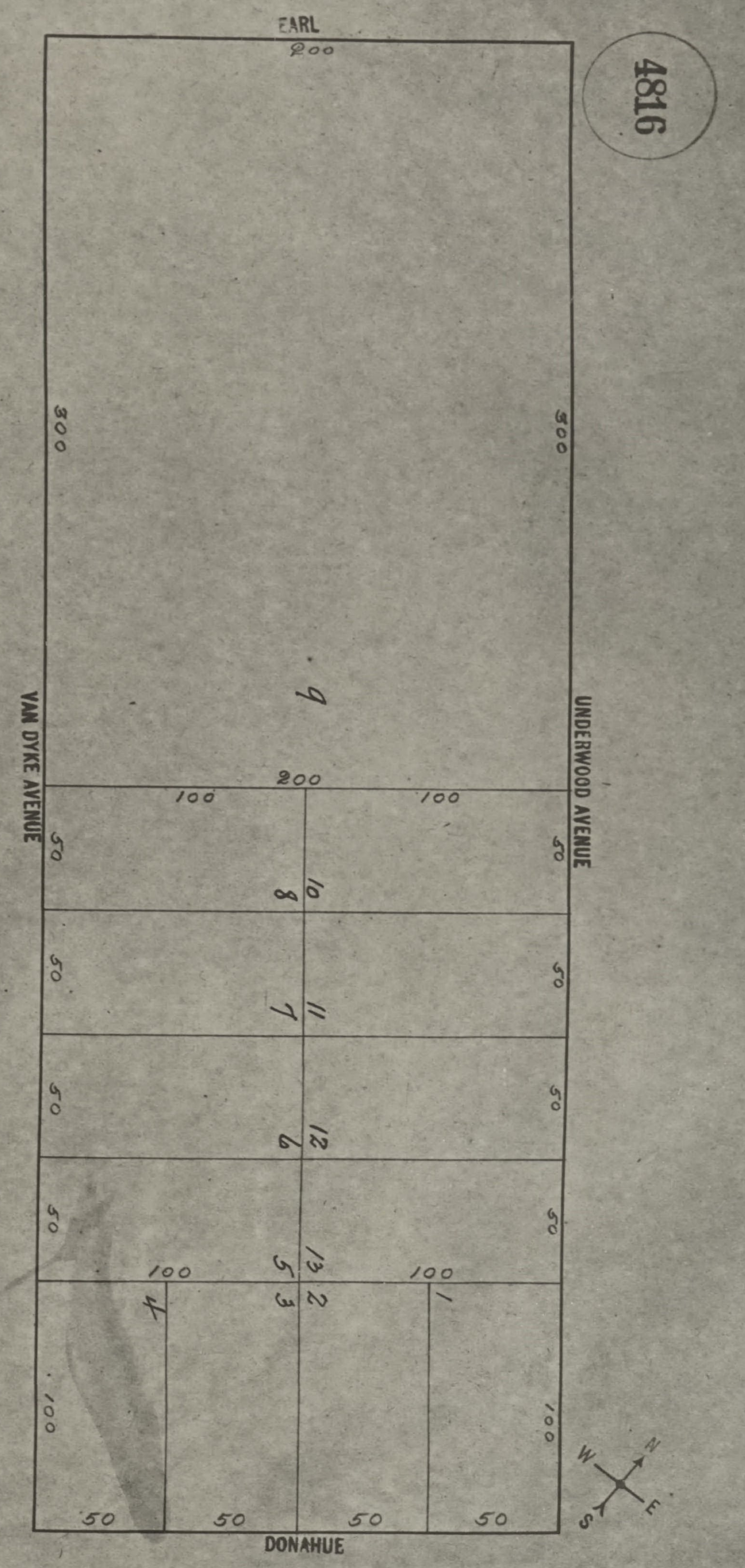
4816
EARL
200
300
300
VAN DYKE AVENUE
UNDERWOOD AVENUE
DONAHUE
9
200
100
100
50
50
50
50
50
50
50
50
8
10
7
11
6
12
5
13
3
2
4
1
100
100
100
100
50
50
50
50
N
E
S
W

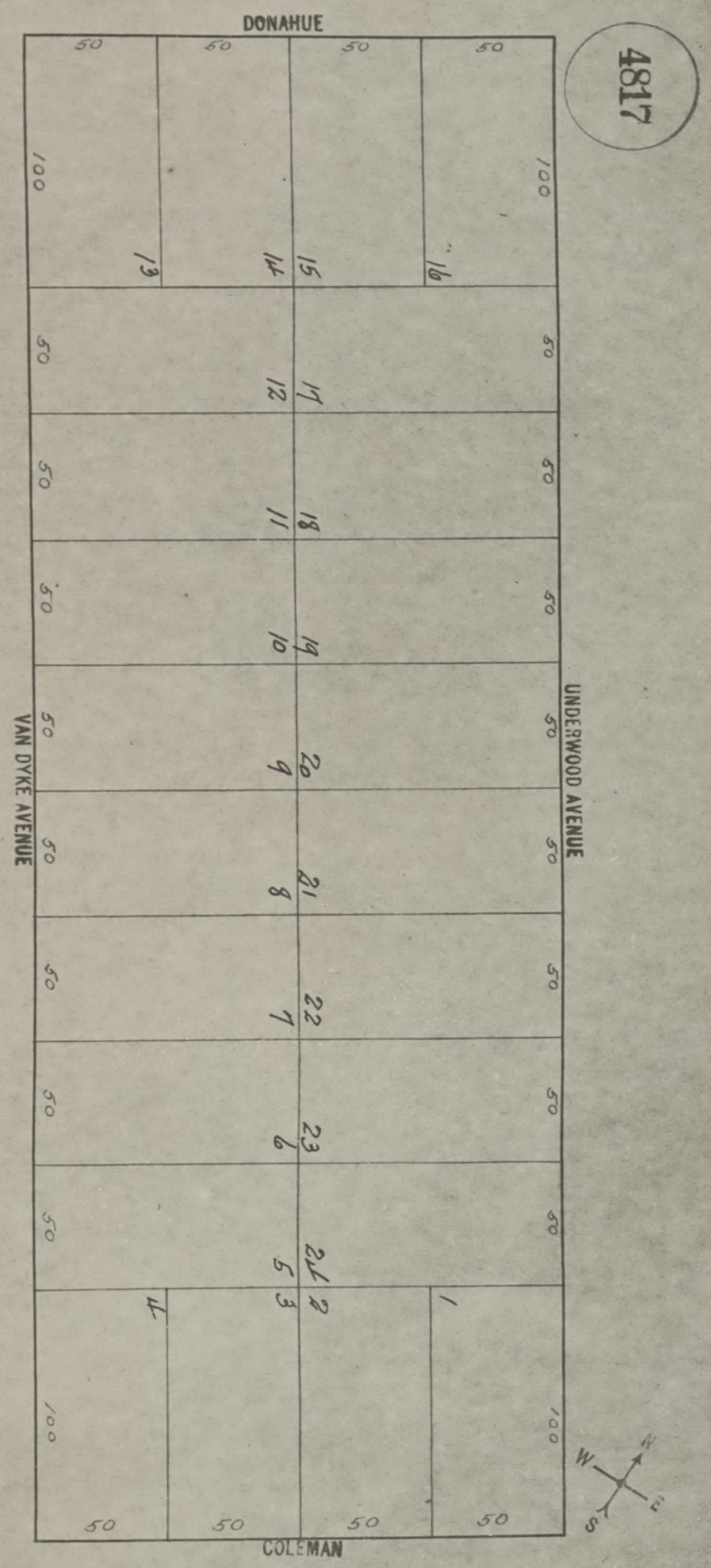
4817
DONAHUE
COLEMAN
UNDERWOOD AVENUE
VAN DYKE AVENUE
1
2
3
4
5
6
7
8
9
10
11
12
13
14
15
16
17
18
19
20
21
22
23
24
50
100
W
N
E
S

SAN FRANCISCO DEPARTMENT OF BUILDING INSPECTION
OFFICIAL COPY


4818
COLEMAN
200
VAN DYKE AVENUE
600
UNDERWOOD AVENUE
600
200
BOALT
N
E
S
W

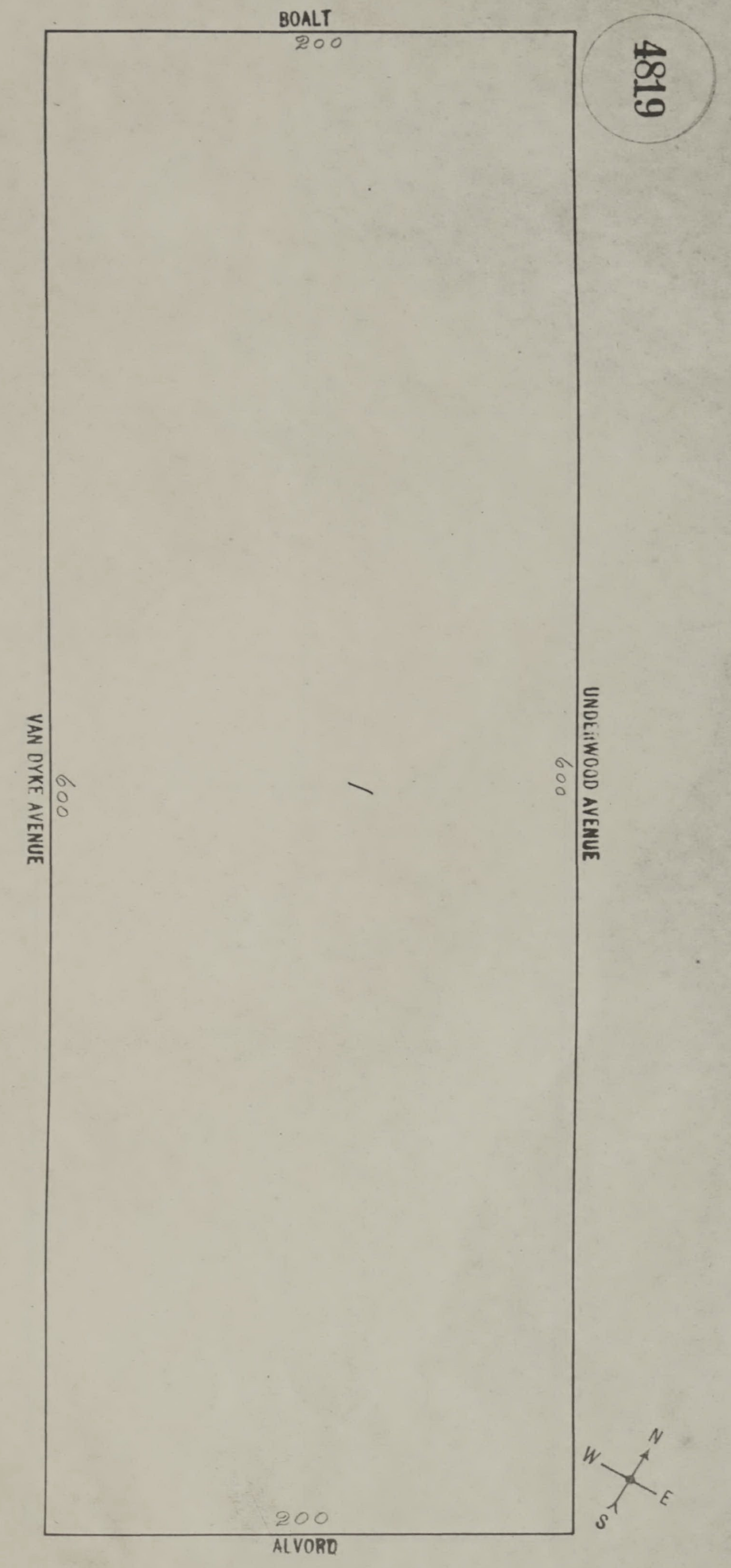
4819
BOALT
200
VAN DYKE AVENUE
600
UNDERWOOD AVENUE
600
200
ALVORD
N
W
E
S

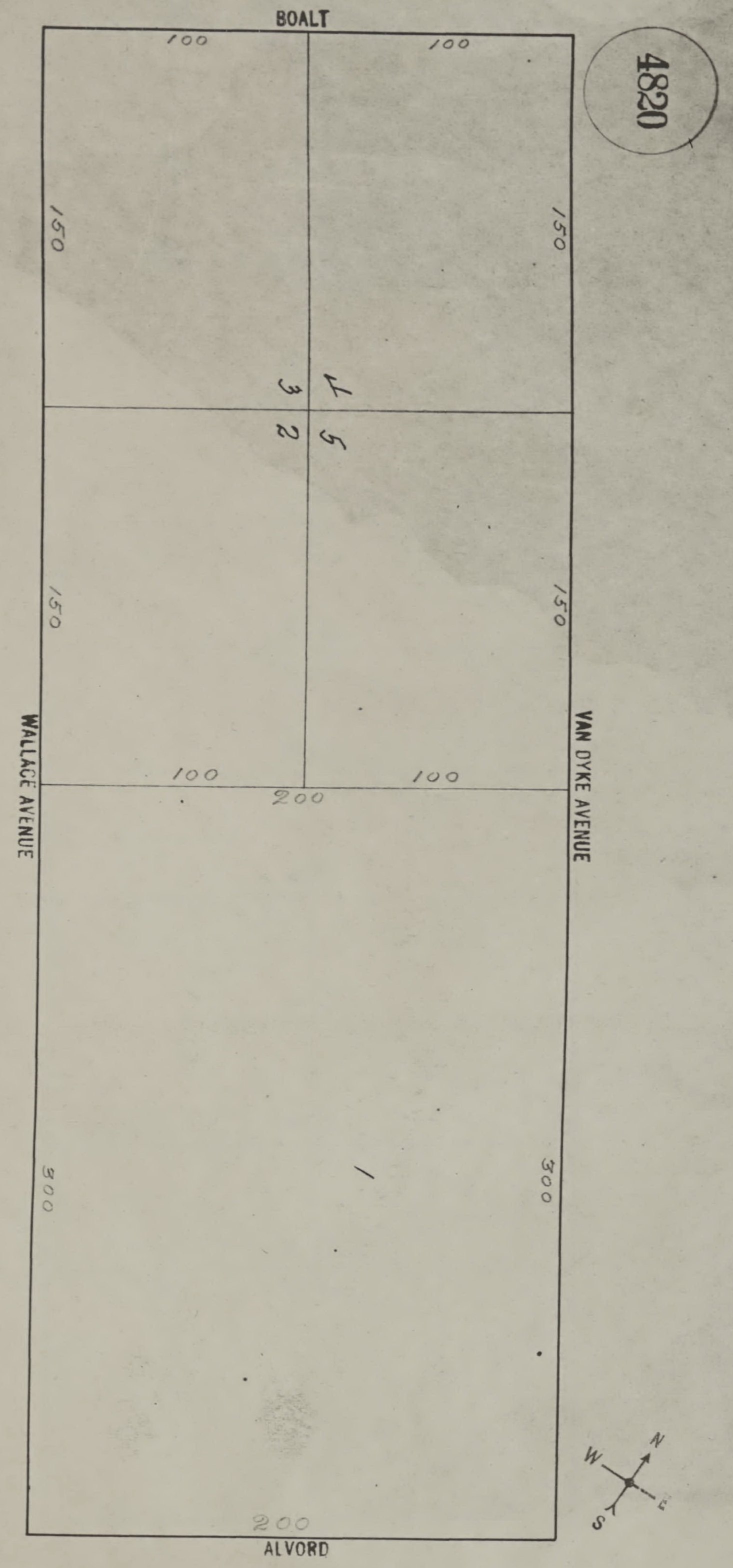
4820
BOALT
100
100
150
150
4
5
3
2
150
150
WALLACE AVENUE
VAN DYKE AVENUE
100
200
100
300
300
1
200
ALVORD
N
W
E
S


4821
COLEMAN
BOALT
WALLACE AVENUE
VAN DYKE AVENUE
N
S
E
W
50
100
1
2
3
4
5
6
7
8
9
10
11
12
13
14
15
16
17
18
19
20
21
22
23
24


4822
DONAHUE
WALLACE AVENUE
VAN DYKE AVENUE
COLEMAN
50
100
1
2
3
4
5
6
7
8
9
10
11
12
13
14
15
16
17
18
19
20
21
22
23
24
N
S
E
W

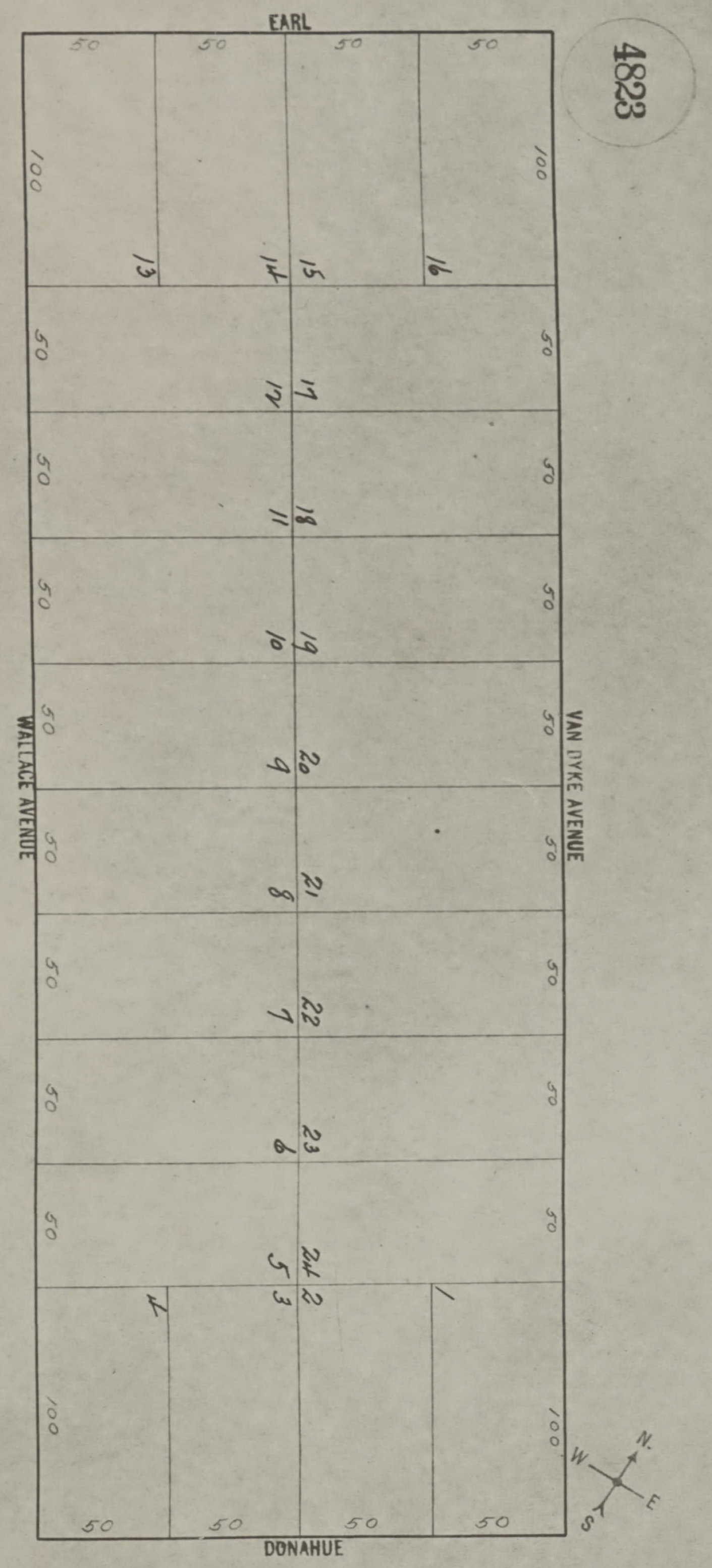
4823
EARL
VAN DYKE AVENUE
WALLACE AVENUE
DONAHUE
50
100
1
2
3
4
5
6
7
8
9
10
11
12
13
14
15
16
17
18
19
20
21
22
23
24
N.
E
S
W

SAN FRANCISCO DEPARTMENT OF BUILDING INSPECTION
OFFICIAL COPY


4824
FITCH
EARL
WALLACE AVENUE
VAN DYKE AVENUE
N
E
S
W
50
100
1
2
3
4
5
6
7
8
9
10
11
12
13
14
15
16
17
18
19
20
21
22
23
24

SAN FRANCISCO DEPARTMENT OF BUILDING INSPECTION
OFFICIAL COPY


4825
GRIFFITH
200
300
300
WALLACE AVENUE
VAN DYKE AVENUE
2
1
300
300
200
FITCH
N
W
E
S

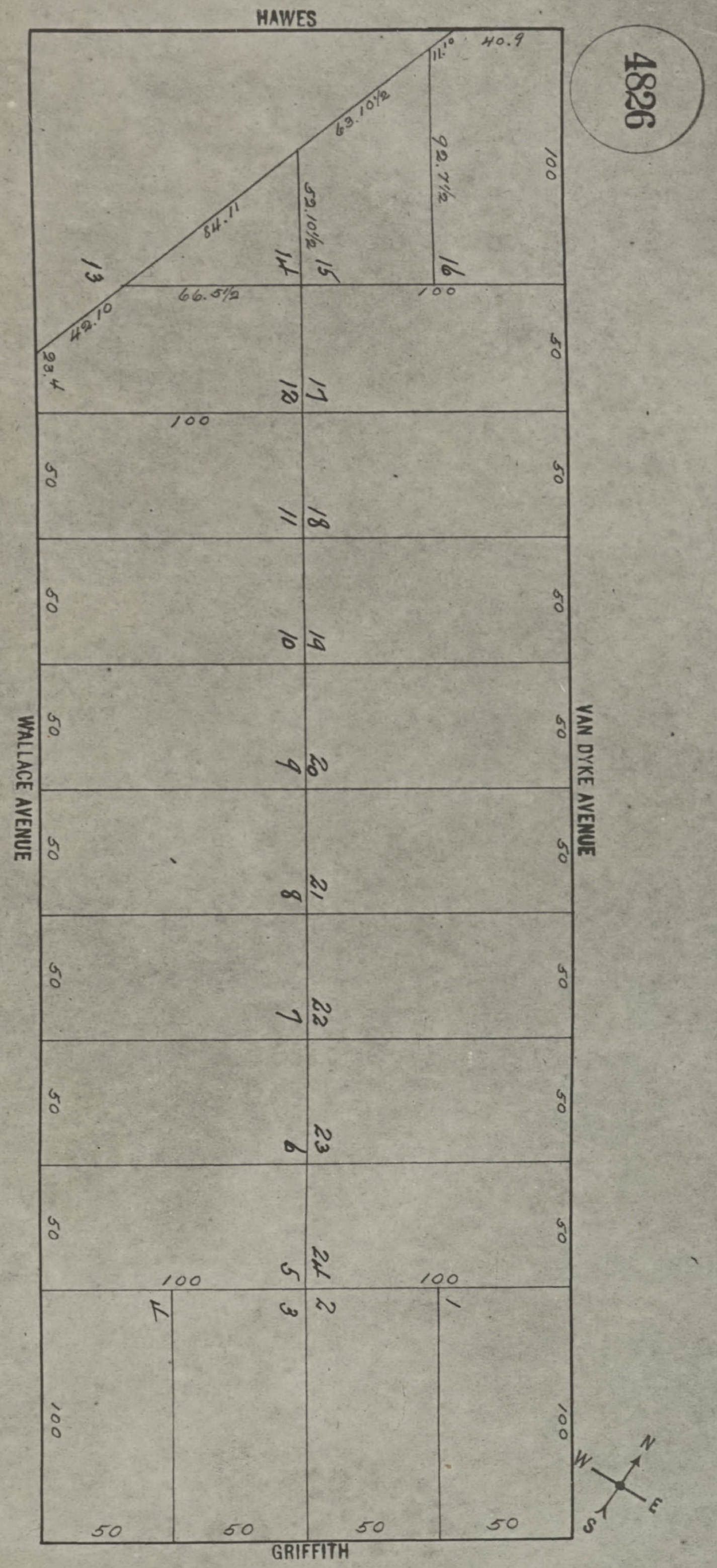
4826
HAWES
VAN DYKE AVENUE
WALLACE AVENUE
GRIFFITH
N
E
S
W
1
2
3
4
5
6
7
8
9
10
11
12
13
14
15
16
17
18
19
20
21
22
23
24
40.9
63.10½
92.7½
52.10½
84.11
66.5½
49.10
93.4
100
50


4827
INGALLS
VAN DYKE AVENUE
WALLACE AVENUE
HAWES
100
100
75
200
200
1
2
3
4
5
6
7
8
9
10
11
12
13
14
15
N
S
E
W

SAN FRANCISCO DEPARTMENT OF BUILDING INSPECTION
OFFICIAL COPY


4828
JENNINGS
INGALLS
WALLACE AVENUE
VAN DYKE AVENUE
1393-99
1387-91
1381-83-85
1375-7-79
1301
100
75
1
2
3
4
5
6
7
8
9
10
11
12
13
14
15
16
N
E
S
W

SAN FRANCISCO
DBI
DEPARTMENT OF
BUILDING INSPECTION
OFFICIAL COPY

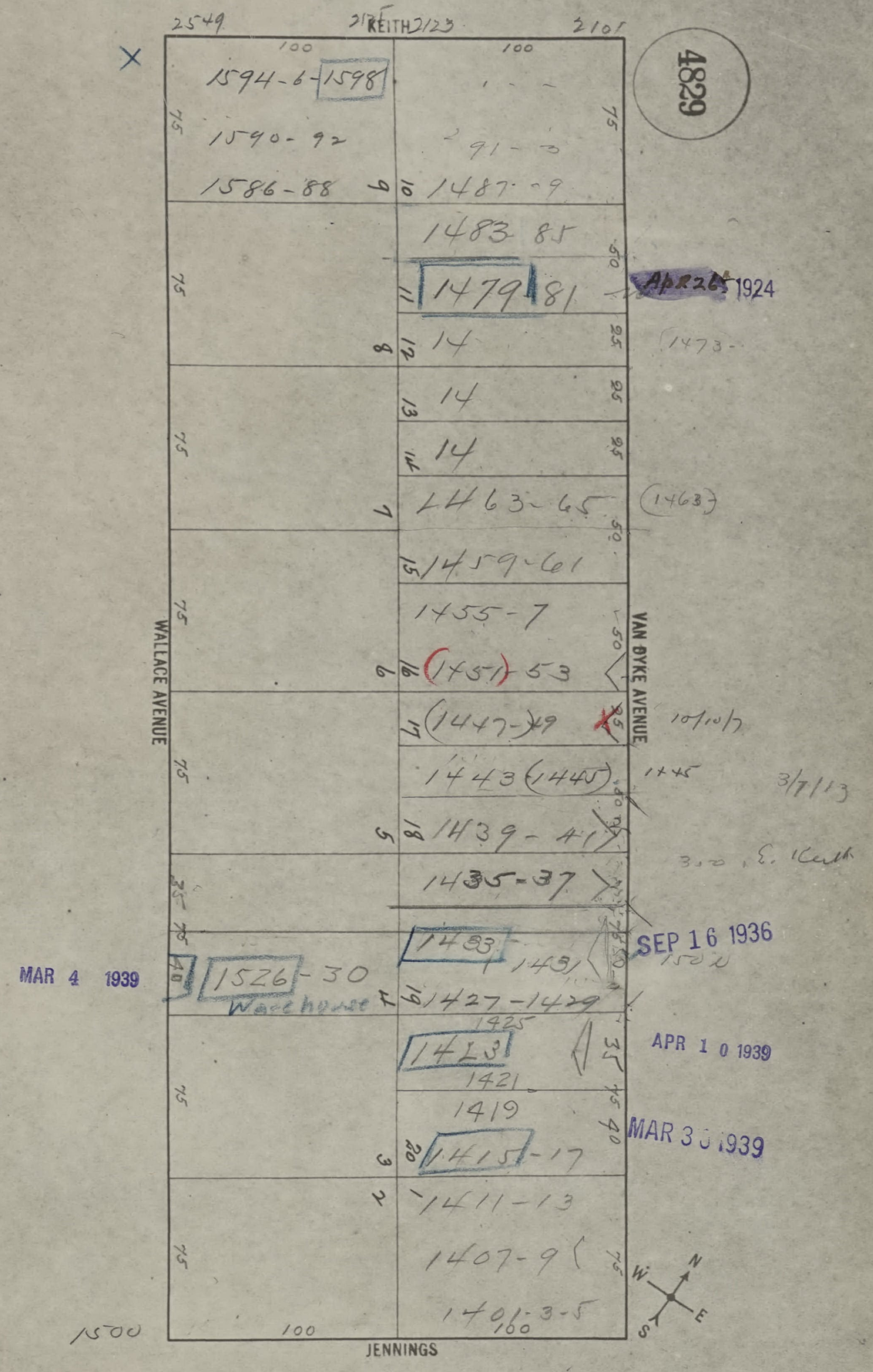
4829
KEITH
2549
2125
2123
2101
100
100
75
1594-6-1598
1590-92
1586-88
91-0
10 1487-9
9
1483 85
11 1479 81
50
1473-
12 14
8
25
13 14
25
14 14
25
7
1463-65
(1463)
50
15 1459-61
1455-7
16 (1451)-53
6
50
17 (1447-)49
25
10/10/7
1443 (1445)
1445
3/7/13
18 1439-41
5
1435-37
300 E. Keith
1433
1431
1502
4
1526-30
Warehouse
40
35
19 1427-1429
1425
1423
1421
35
1419
20 1415-17
3
40
2
1411-13
1407-9
1401-3-5
75
1500
100
100
JENNINGS
WALLACE AVENUE
VAN DYKE AVENUE
N
W
E
S

Apr 26 1924

SEP 16 1936

MAR 4 1939

APR 10 1939

MAR 30 1939

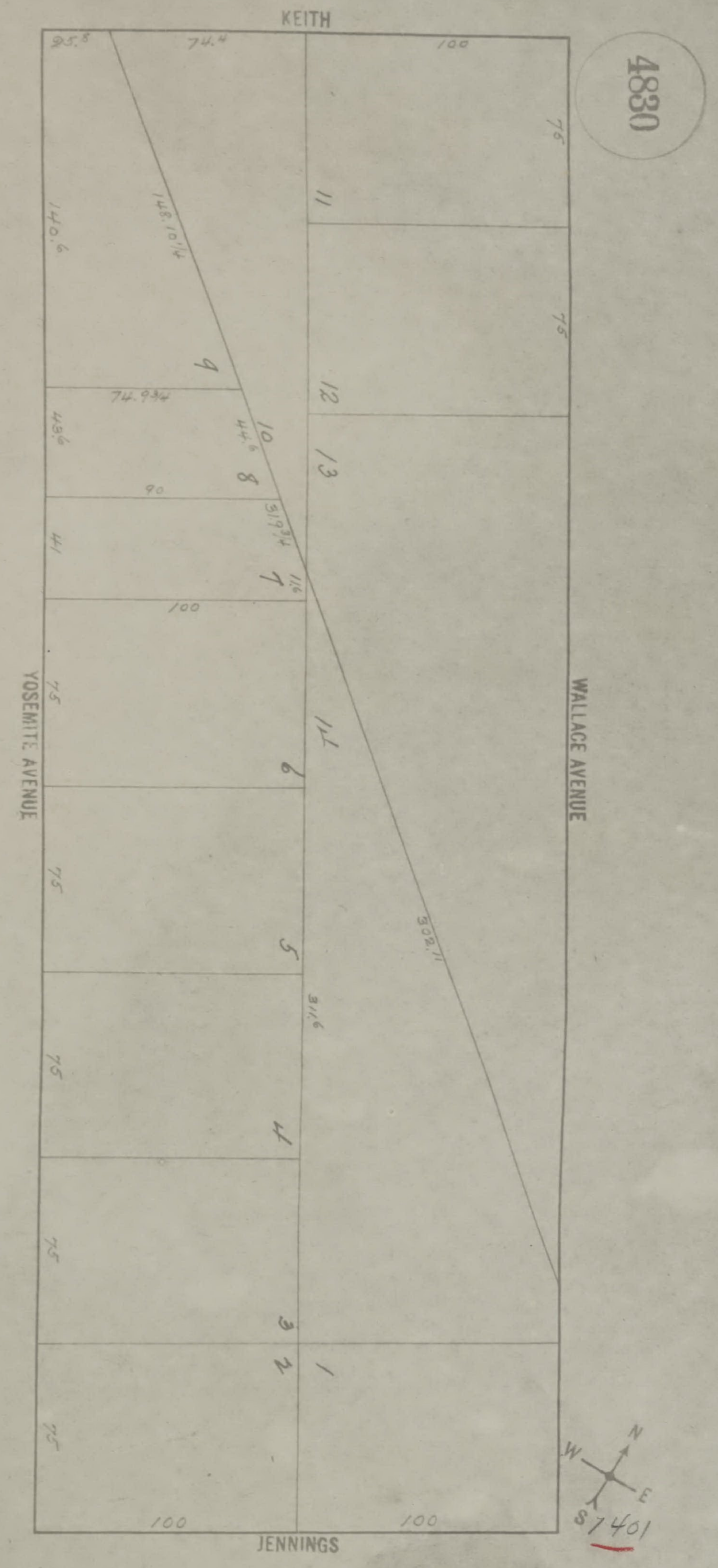
4830
KEITH
WALLACE AVENUE
YOSEMITE AVENUE
JENNINGS
1
2
3
4
5
6
7
8
9
10
11
12
13
14
100
75
302.71
N
S
E
W
1401


4831
JENNINGS
INGALLS
YOSEMITE AVENUE
WALLACE AVENUE
100
100
100
100
75
1
2
3
4
5
6
7
8
9
10
11
12
13
14
15
16
N
S
E
W

SAN FRANCISCO DEPARTMENT OF BUILDING INSPECTION
OFFICIAL COPY

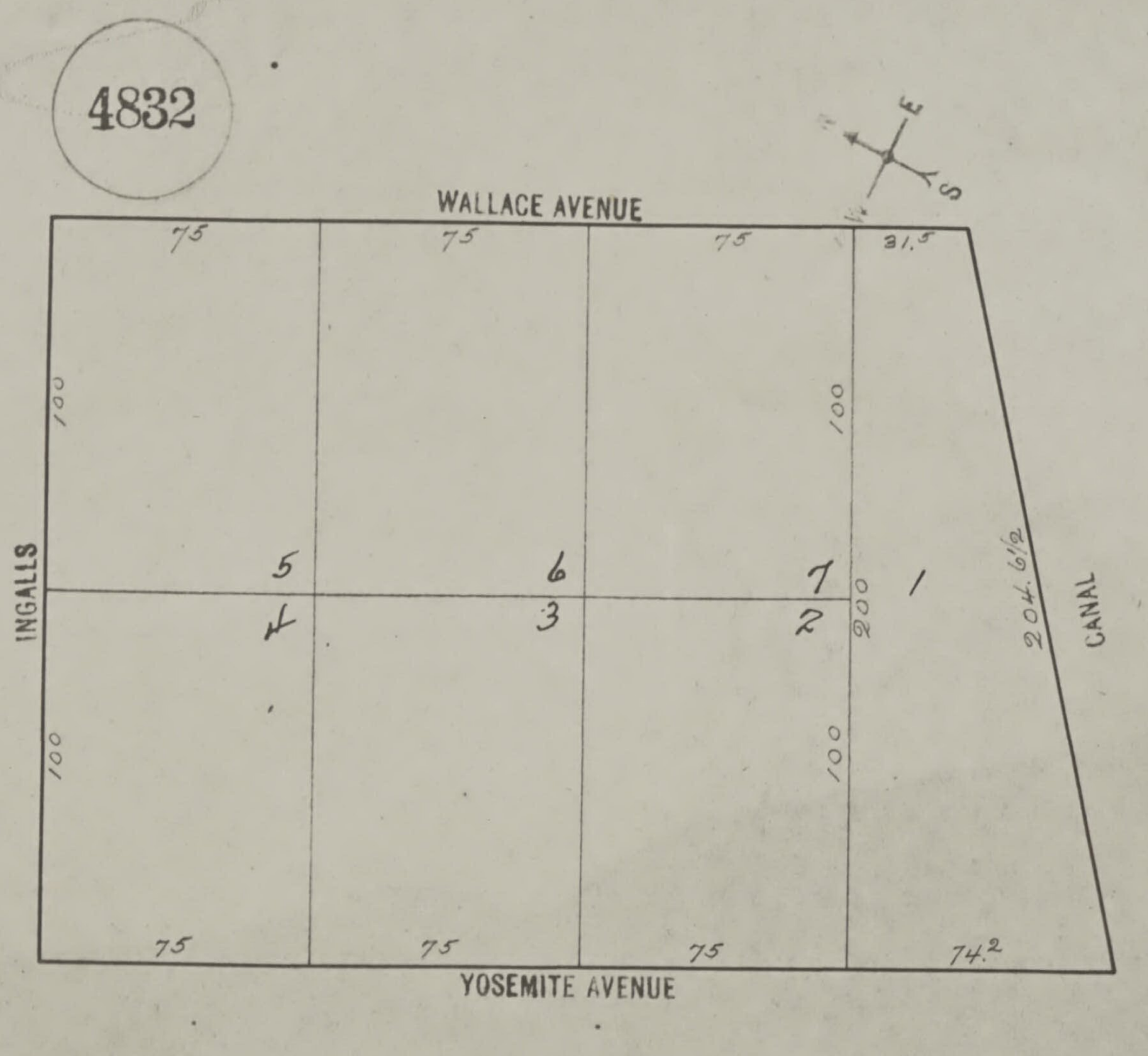
4832
WALLACE AVENUE
INGALLS
YOSEMITE AVENUE
CANAL
N
E
S
75
75
75
31.5
100
100
100
100
200
204.6½
75
75
75
74²
5
6
7
1
4
3
2

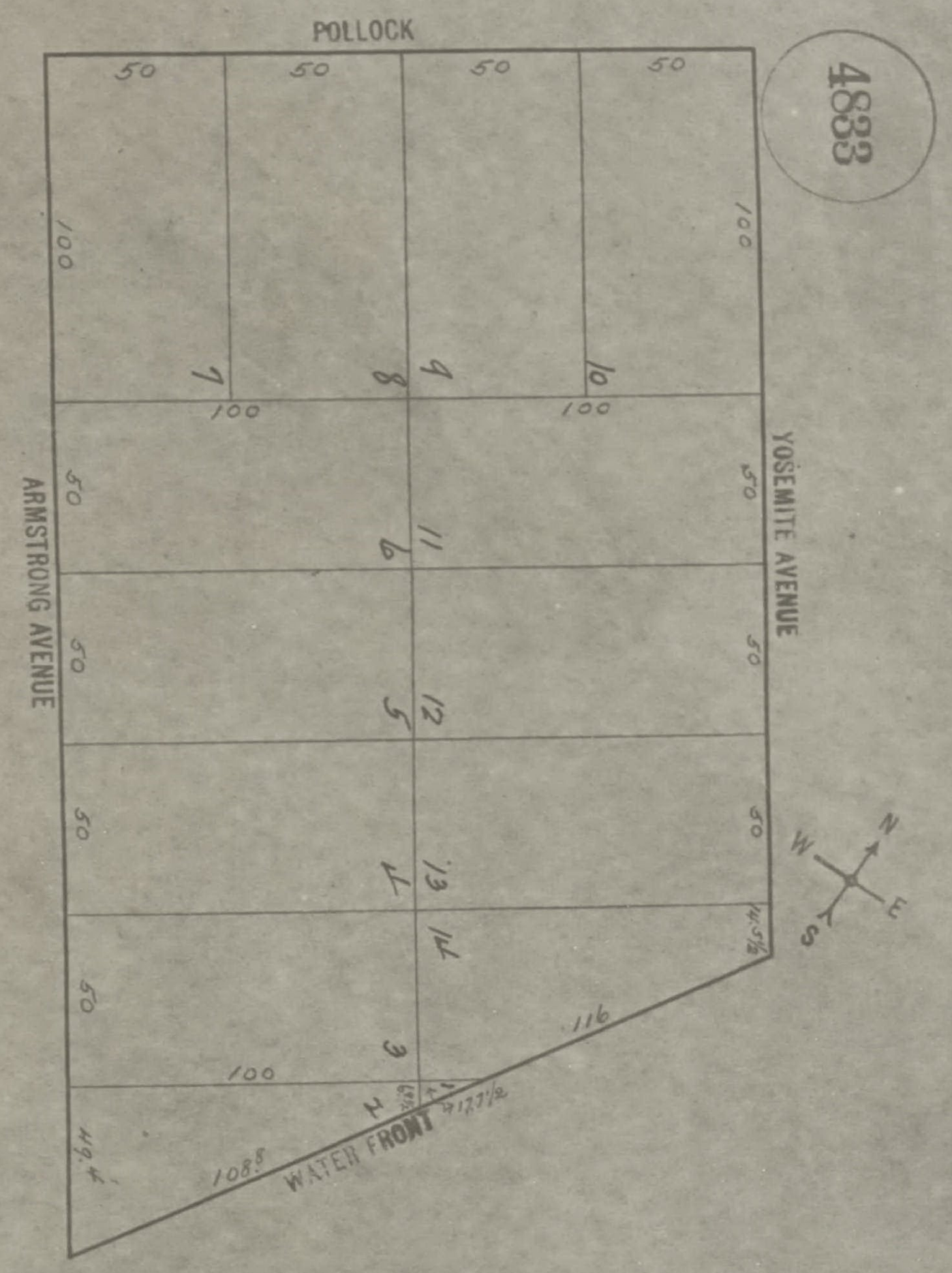
POLLOCK
4883
YOSEMITE AVENUE
ARMSTRONG AVENUE
WATER FRONT
N
S
E
W
50
50
50
50
100
100
100
100
100
7
8
9
10
11
6
12
5
13
4
14
3
2
1
116
108.8
49.4
14.5½
177½

SAN FRANCISCO DEPARTMENT OF BUILDING INSPECTION
OFFICIAL COPY


4834
VON SCHMIDT
POLLOCK
ARMSTRONG AVENUE
YOSEMITE AVENUE
50
100
1
2
3
4
5
6
7
8
9
10
11
12
13
14
15
16
17
18
19
20
21
22
23
24
N
E
S
W


4835
TEVIS
200
ARMSTRONG AVENUE
600
YOSEMITE AVENUE
600
200
VON SCHMIDT
N
W
E
S

SAN FRANCISCO DEPARTMENT OF BUILDING INSPECTION
OFFICIAL COPY


4886
DOCK
TEVIS
ARMSTRONG AVENUE
YOSEMITE AVENUE
50
100
1
2
3
4
5
6
7
8
9
10
11
12
13
14
15
16
17
18
19
20
21
22
23
24
N
S
E
W


4887
SHIP
200
YOSEMITE AVENUE
600
ARMSTRONG AVENUE
600
200
DOCK
N
E
S
W


4838
ALVORD
200
300
300
2
ARMSTRONG AVENUE
YOSEMITE AVENUE
300
300
1
200
SHIP
N
W
E
S


4839
BOALT
200
ARMSTRONG AVENUE
600
YOSEMITE AVENUE
600
ALVORD
200
N
E
S
W


4840
COLEMAN
YOSEMITE AVENUE
ARMSTRONG AVENUE
BOALT
50
100
1
2
3
4
5
6
7
8
9
10
11
12
13
14
15
16
17
18
19
20
21
22
23
24
N
S
E
W


4841
DONAHUE
200
300
300
2
ARMSTRONG AVENUE
YOSEMITE AVENUE
1
300
300
200
COLEMAN
N
E
S
W


4842
EARL
DONAHUE
YOSEMITE AVENUE
ARMSTRONG AVENUE
50
100
1
2
3
4
5
6
7
8
9
10
11
12
13
14
15
16
17
18
19
20
21
22
23
24
N
E
S
W

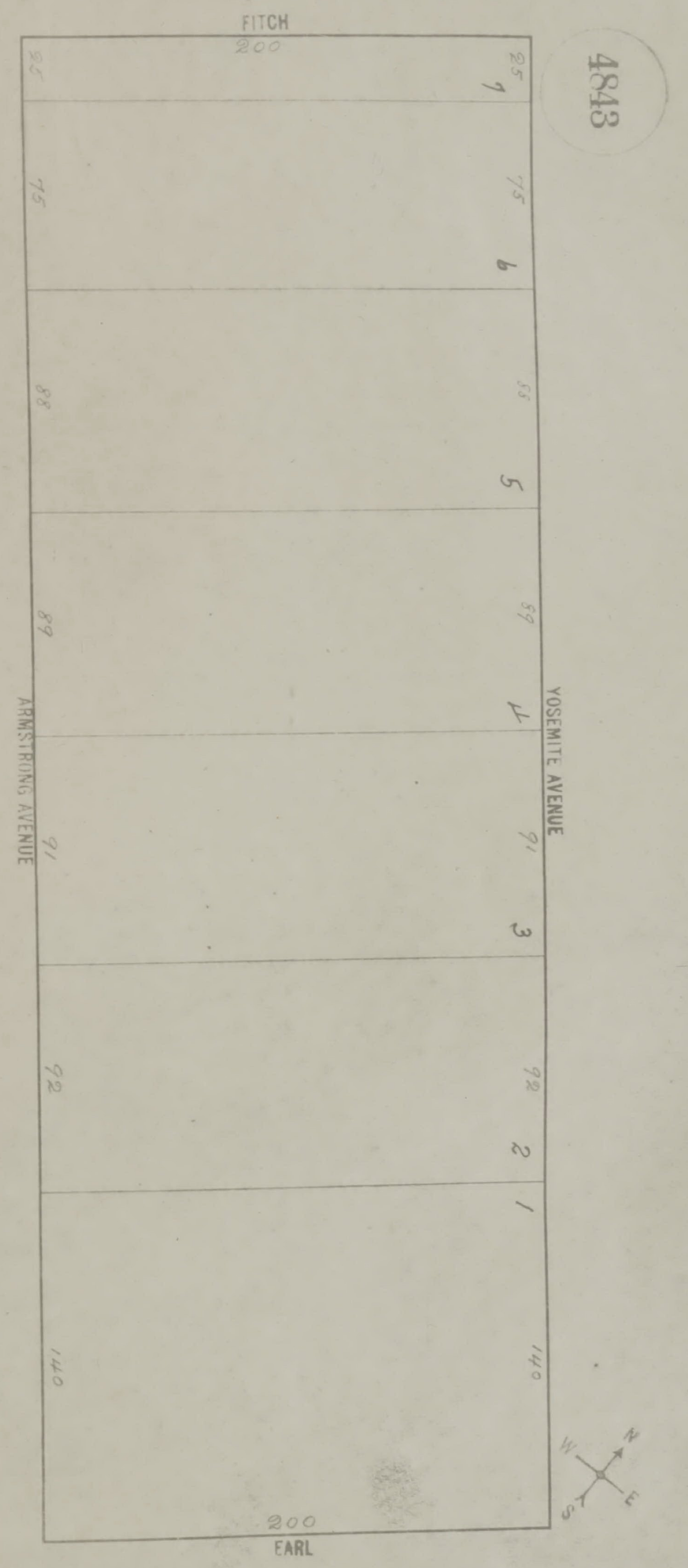
4843
FITCH
200
25
7
75
6
55
5
59
4
91
3
92
2
1
140
YOSEMITE AVENUE
ARMSTRONG AVENUE
25
75
88
89
91
92
140
200
EARL
N
E
S
W


4844
GRIFFITH
YOSEMITE AVENUE
ARMSTRONG AVENUE
FITCH
W N S E
50
100
1
2
3
4
5
6
7
8
9
10
11
12
13
14
15
16
17
18
19
20
21

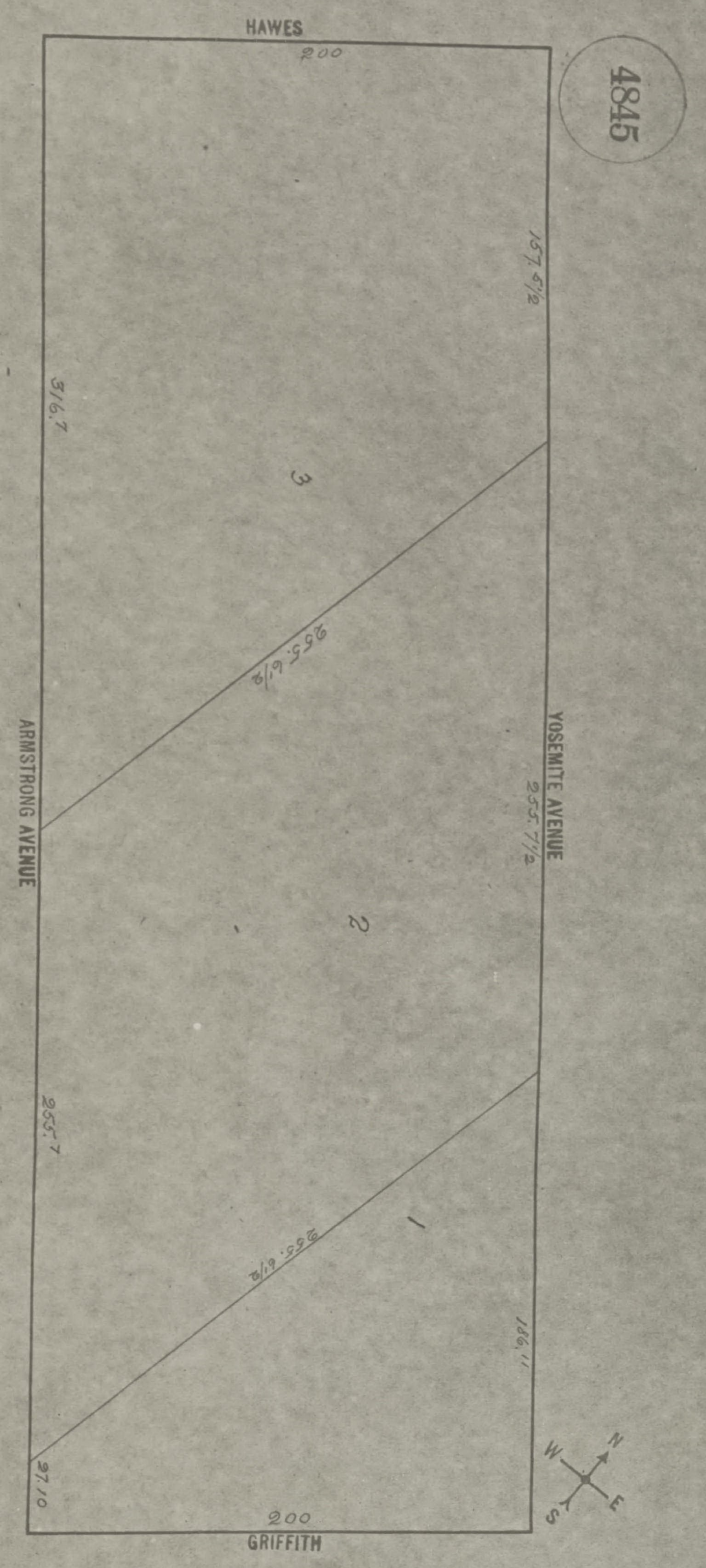
4845
HAWES
200
157.5 1/2
316.7
3
255.6 1/2
ARMSTRONG AVENUE
YOSEMITE AVENUE
255.7 1/2
2
255.7
1
255.6 1/2
186.11
97.10
200
GRIFFITH
N
E
S
W

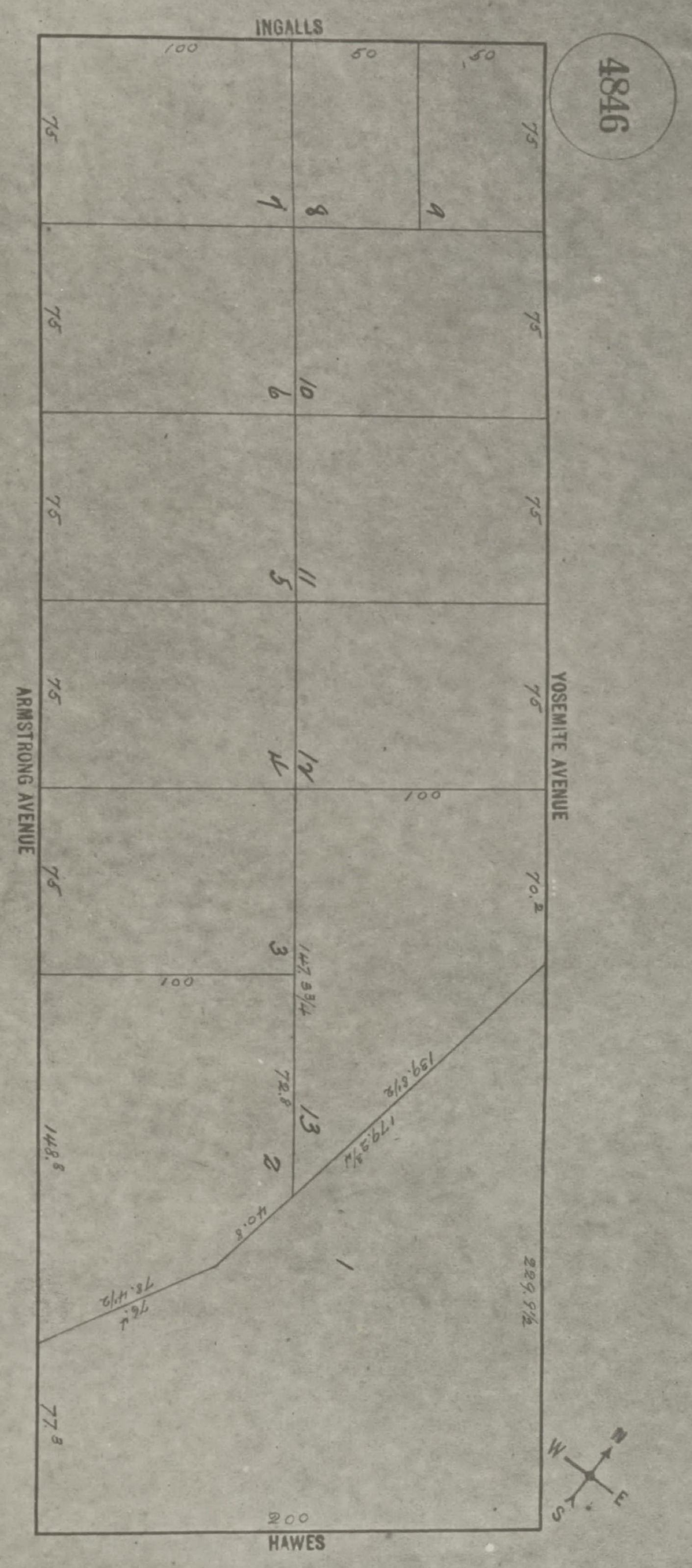
4846
INGALLS
YOSEMITE AVENUE
ARMSTRONG AVENUE
HAWES
100
50
50
75
1
2
3
4
5
6
7
8
9
10
11
12
13
100
100
70.8
142.8
77.8
200
289.9½
147.8¾
72.8
40.6
78.4½
78.4
179.3½
159.8½
N
S
E
W

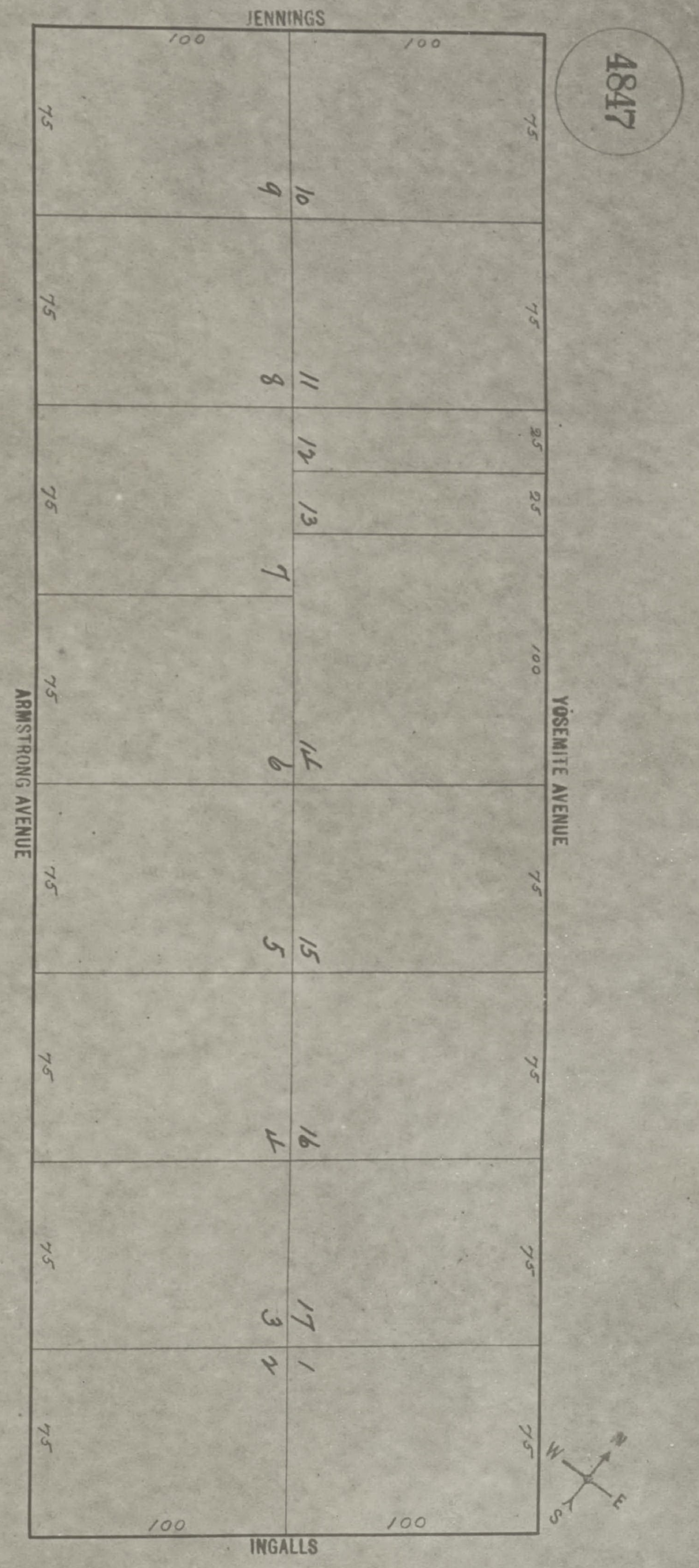
4847
JENNINGS
INGALLS
YOSEMITE AVENUE
ARMSTRONG AVENUE
100
100
100
100
100
75
25
25
1
2
3
4
5
6
7
8
9
10
11
12
13
14
15
16
17
N
S
E
W

SAN FRANCISCO DEPARTMENT OF BUILDING INSPECTION
OFFICIAL COPY

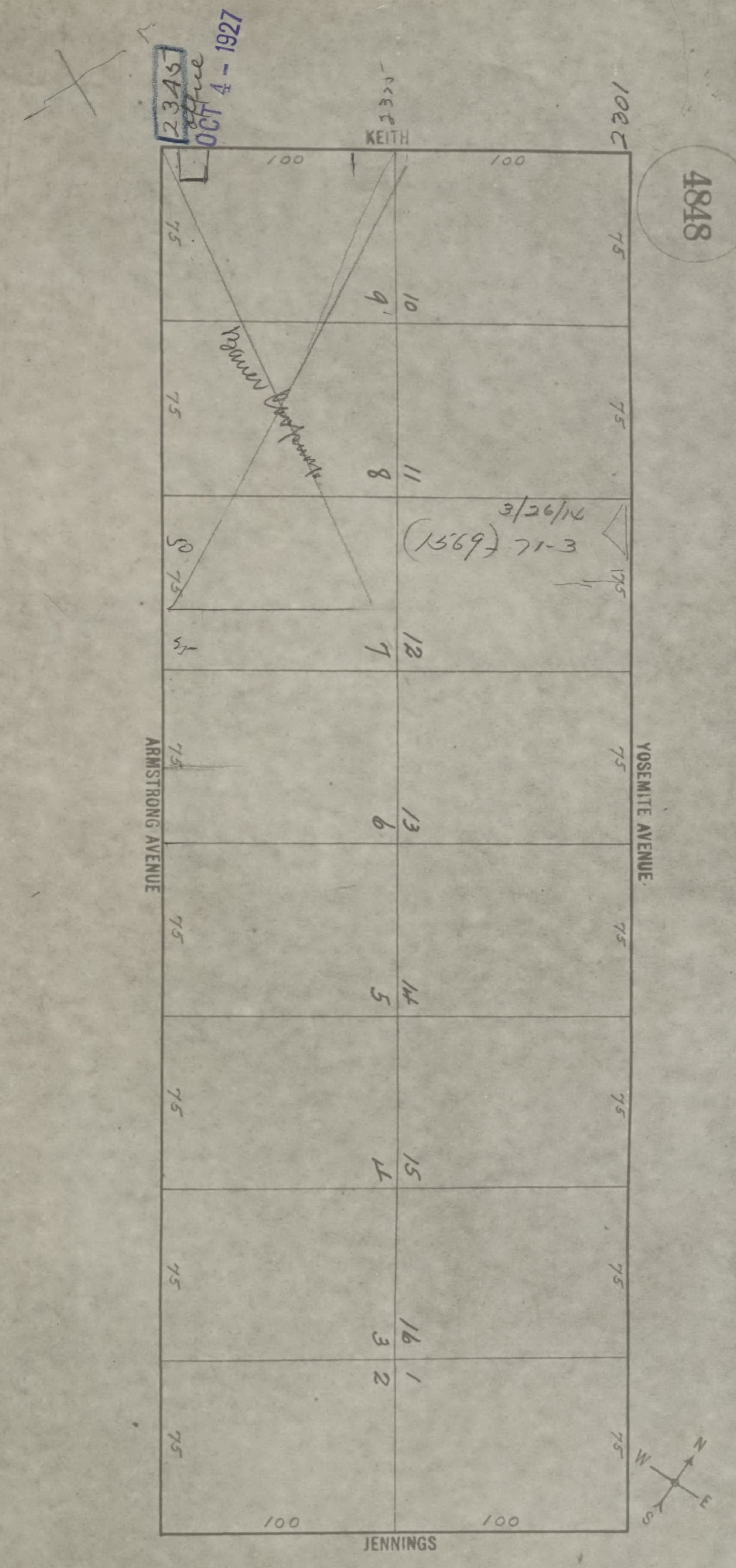
4848
KEITH
JENNINGS
ARMSTRONG AVENUE
YOSEMITE AVENUE
2345
office
OCT 4 - 1927
2301
100
100
100
100
75
1
2
3
16
4
15
5
14
6
13
7
12
8
11
9
10
3/26/14
(1569) 71-3
175
W
N
E
S

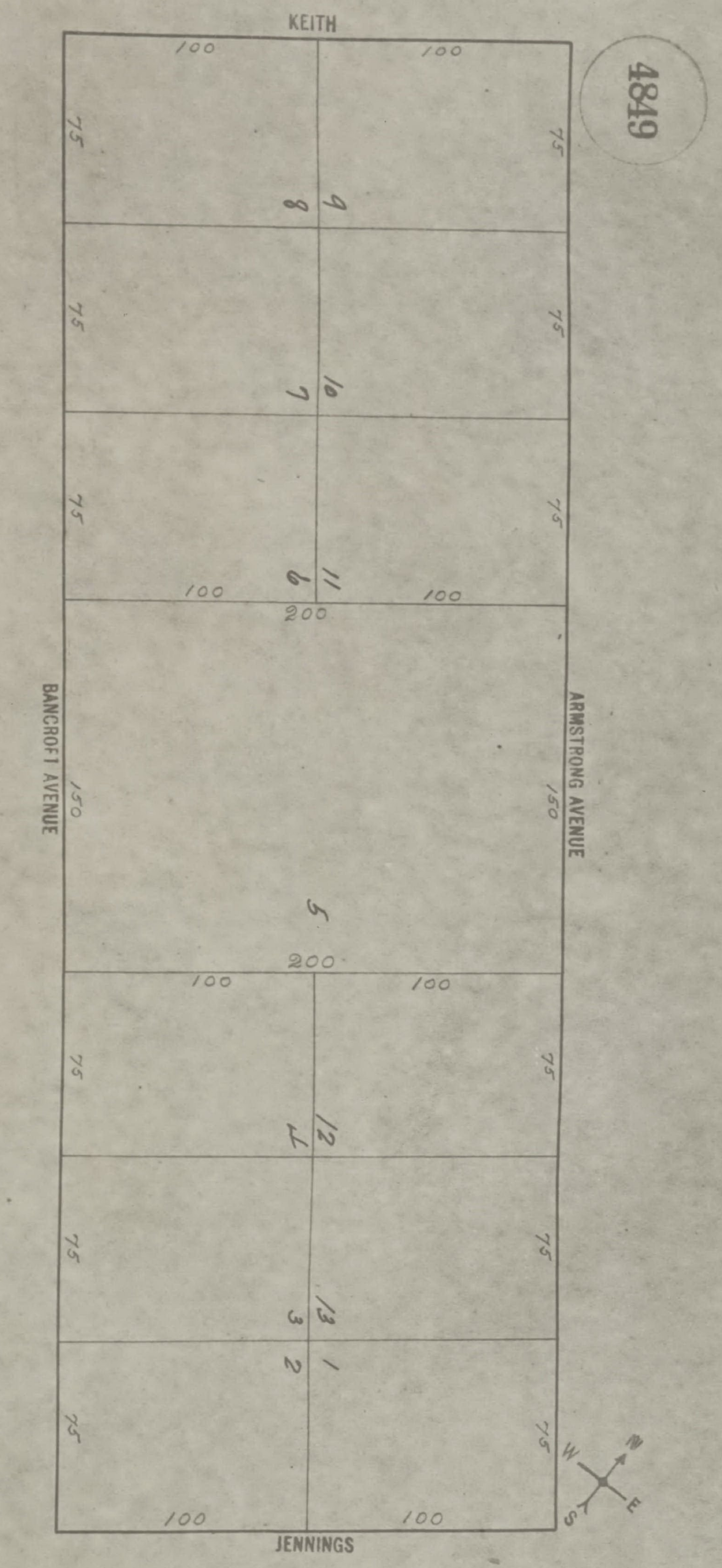
4849
KEITH
JENNINGS
BANCROFT AVENUE
ARMSTRONG AVENUE
100
75
150
200
1
2
3
4
5
6
7
8
9
10
11
12
13
W
N
E
S


4850
JENNINGS
ARMSTRONG AVENUE
BANCROFT AVENUE
INGALLS
100
100
100
100
75
10
9
11
8
12
7
13
6
14
5
15
4
16
3
1
2
N
E
S
W


4851
INGALLS
HAWES
BANCROFT AVENUE
ARMSTRONG AVENUE
100
100
100
100
75
1
2
3
4
5
6
7
8
9
10
11
12
13
14
15
16
N
E
S
W

SAN FRANCISCO DEPARTMENT OF BUILDING INSPECTION
OFFICIAL COPY

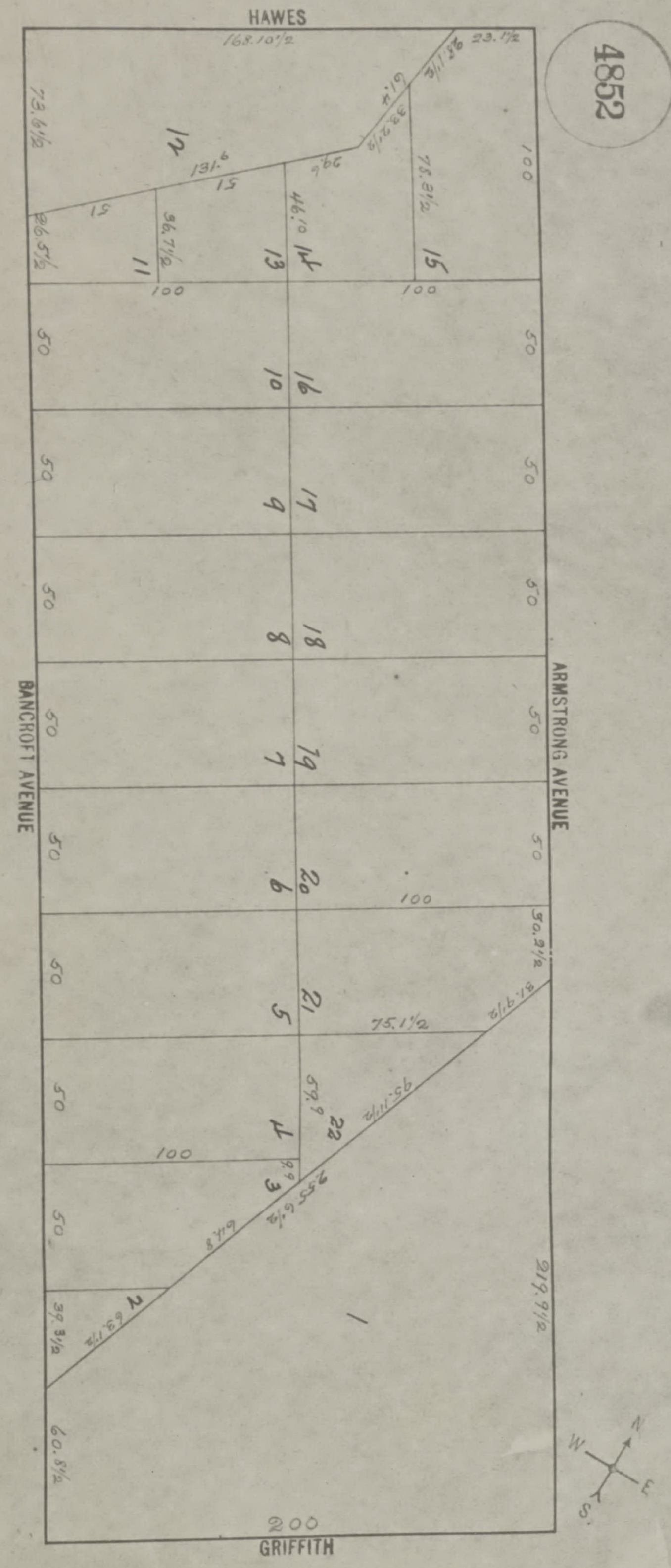
4852
HAWES
168.10½
23.1½
GRIFFITH
200
BANCROFT AVENUE
ARMSTRONG AVENUE
100
50
1
2
3
4
5
6
7
8
9
10
11
12
13
14
15
16
17
18
19
20
21
22
75.1½
60.8½
39.8½
217.9½
N
E
S
W

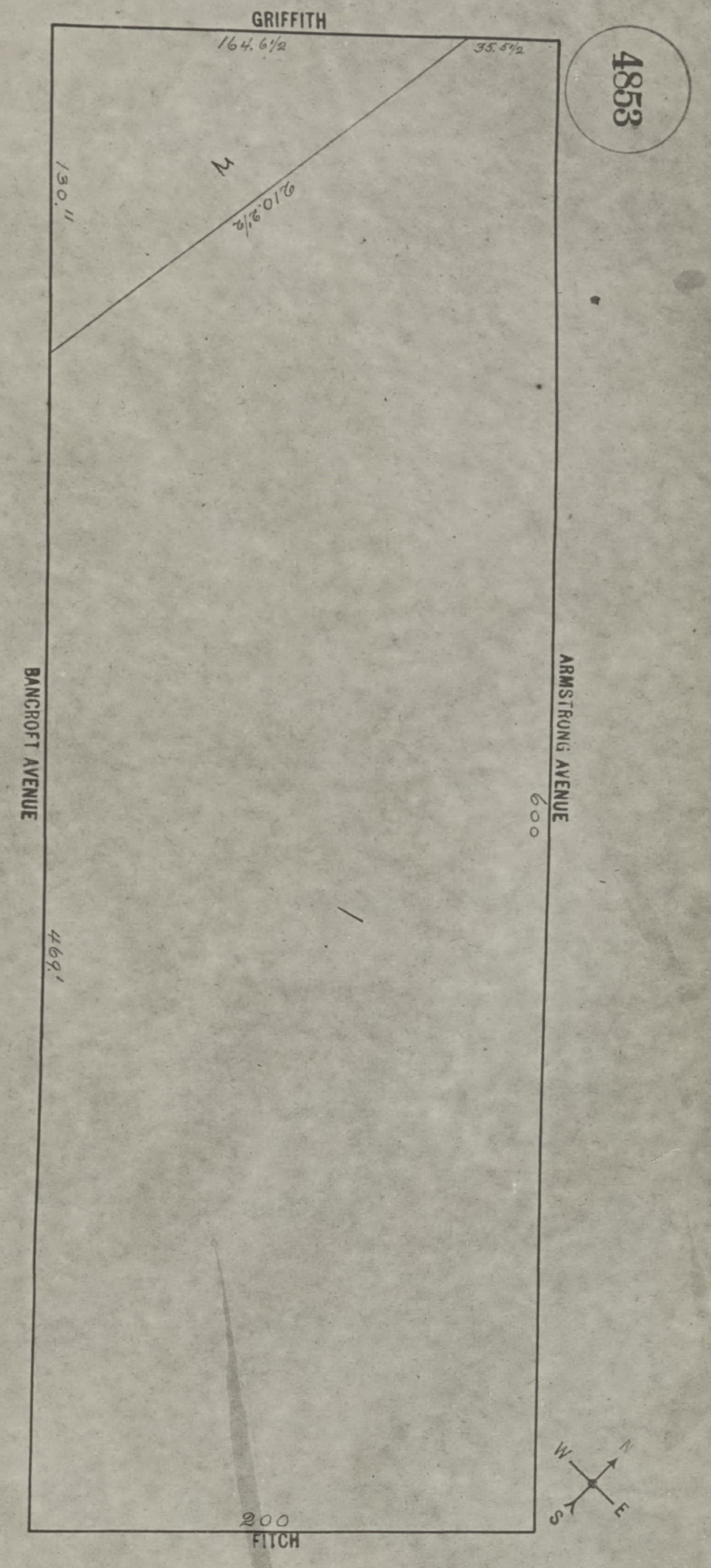
4853
GRIFFITH
164.6½
35.5½
130.11
2
210.3½
BANCROFT AVENUE
469'
ARMSTRUNG AVENUE
600
200
FITCH
N
E
S
W


4854
FITCH
200
BANCROFT AVENUE
600
ARMSTRONG AVENUE
600
200
EARL
N
E
S
W

SAN FRANCISCO DEPARTMENT OF BUILDING INSPECTION
OFFICIAL COPY

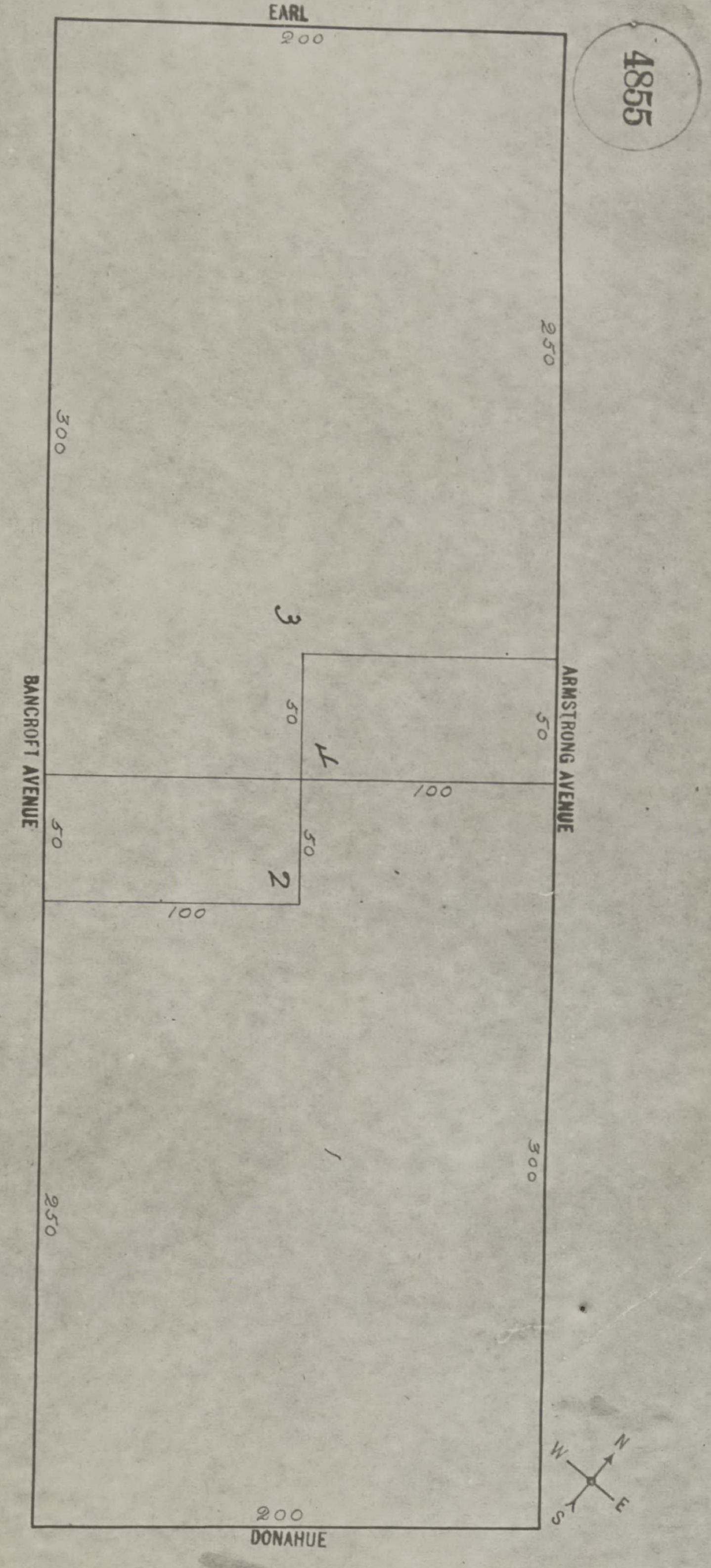
4855
EARL
200
250
300
3
50
50
4
100
ARMSTRONG AVENUE
BANCROFT AVENUE
50
50
2
100
1
300
250
200
DONAHUE
N
E
S
W

OFFICIAL COPY
SAN FRANCISCO
DBI
DEPARTMENT OF
BUILDING INSPECTION

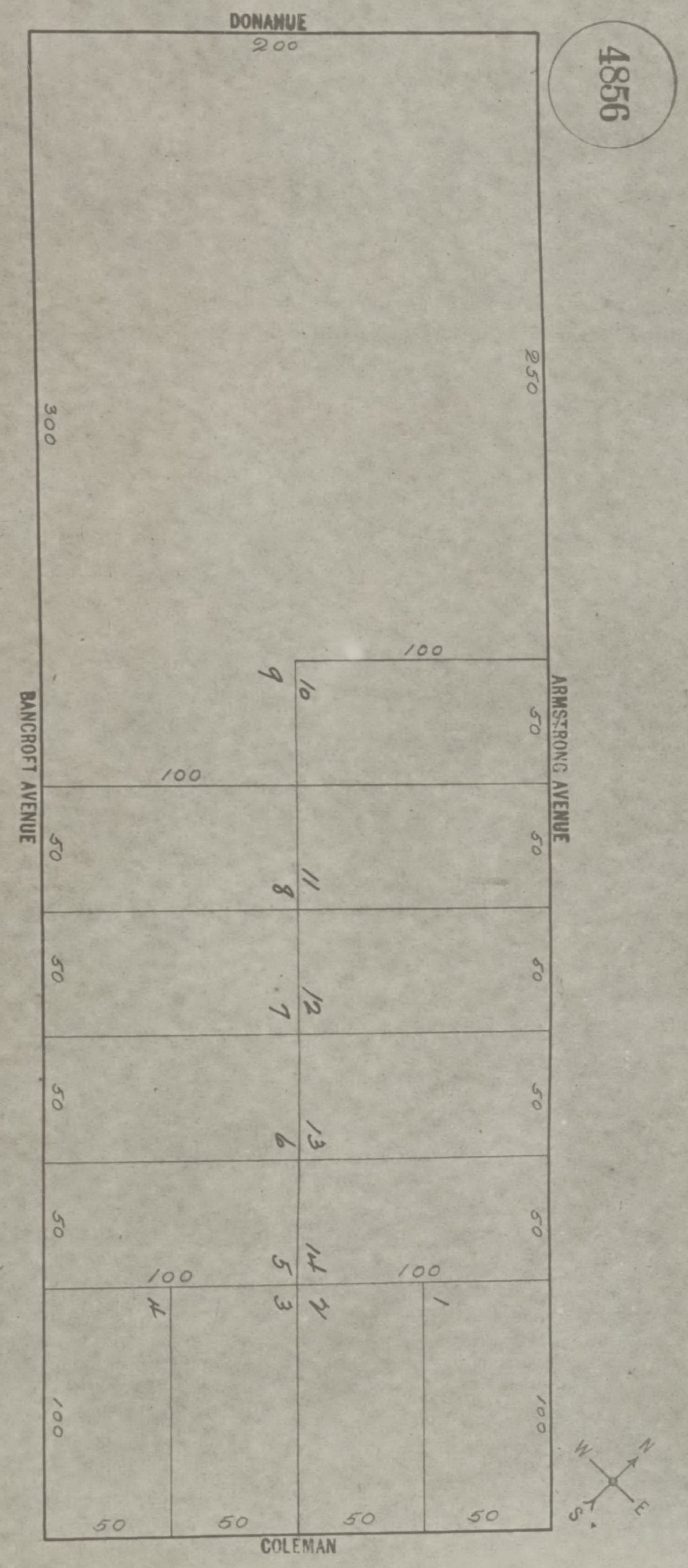
4856
DONAHUE
200
250
300
BANCROFT AVENUE
ARMSTRONG AVENUE
COLEMAN
100
100
100
100
50
50
50
50
50
50
50
50
50
50
50
50
100
100
1
2
3
4
5
6
7
8
9
10
11
12
13
14
N
E
S
W


4857
COLEMAN
200
BANCROFT AVENUE
600
ARMSTRONG AVENUE
600
200
BOALT
W
N
S
E

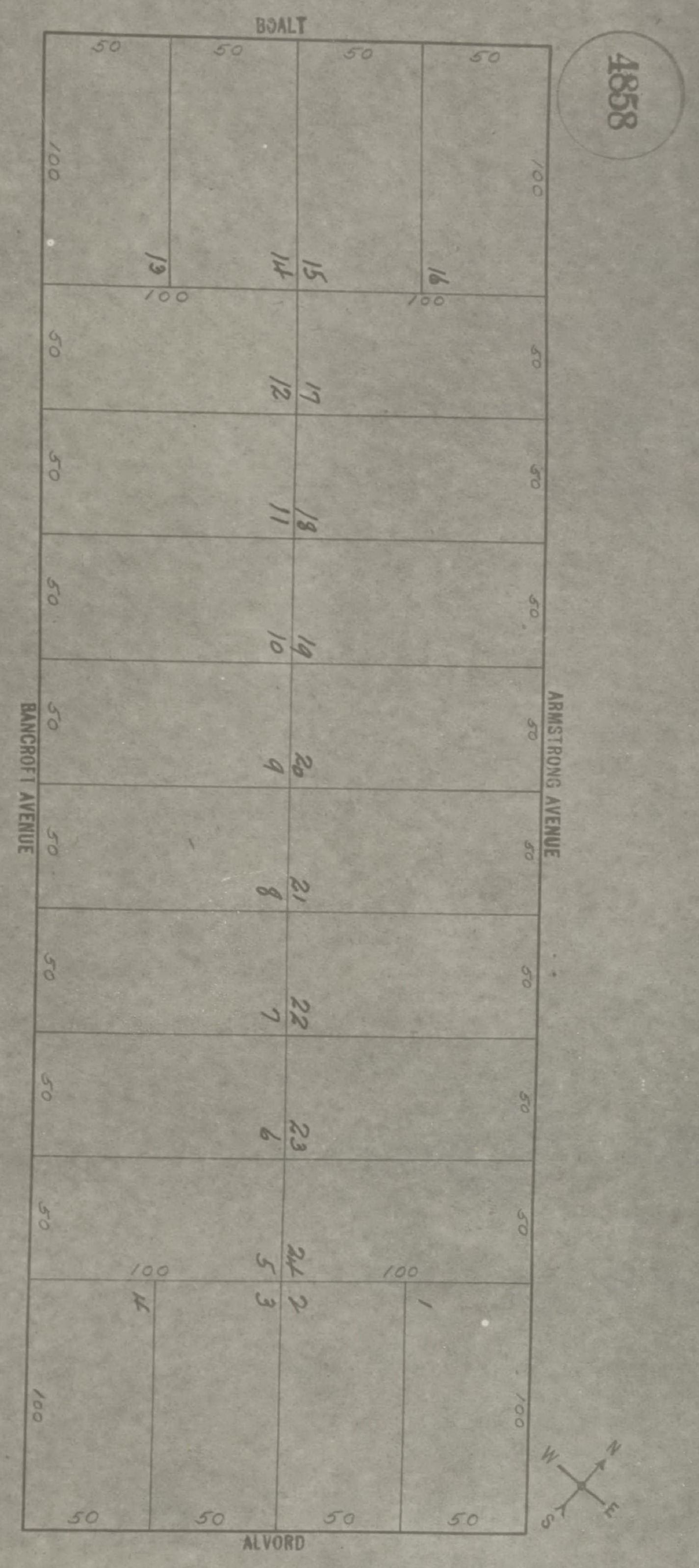
4858
BOALT
ALVORD
BANCROFT AVENUE
ARMSTRONG AVENUE
1
2
3
4
5
6
7
8
9
10
11
12
13
14
15
16
17
18
19
20
21
22
23
24
50
100
N
E
S
W


4859
ALVORD
200
300
300
2
BANCROFT AVENUE
ARMSTRONG AVENUE
300
300
1
200
SHIP
N
W
E
S


4860
SHIP
DOCK
ARMSTRONG AVENUE
BANCROFT AVENUE
1
2
3
4
5
6
7
8
9
10
11
12
13
14
15
16
17
18
19
20
21
22
23
24
50
100
N
E
S
W


4861
DOCK
200
BANCROFT AVENUE
600
ARMSTRONG AVENUE
600
200
TEVIS
N
E
S
W


4862
TEVIS
VON SCHMIDT
BANCROFT AVENUE
ARMSTRONG AVENUE
50
100
1
2
3
4
5
6
7
8
9
10
11
12
13
14
15
16
17
18
19
20
21
22
23
24
N
E
S
W

SAN FRANCISCO
DEPARTMENT OF BUILDING INSPECTION
OFFICIAL COPY


4863
VON SCHMIDT
BANCROFT AVENUE
ARMSTRONG AVENUE
POLLOCK
50
100
13
14
15
16
17
12
18
11
19
10
20
9
21
8
22
7
23
6
24
5
4
3
2
1
N
E
S
W

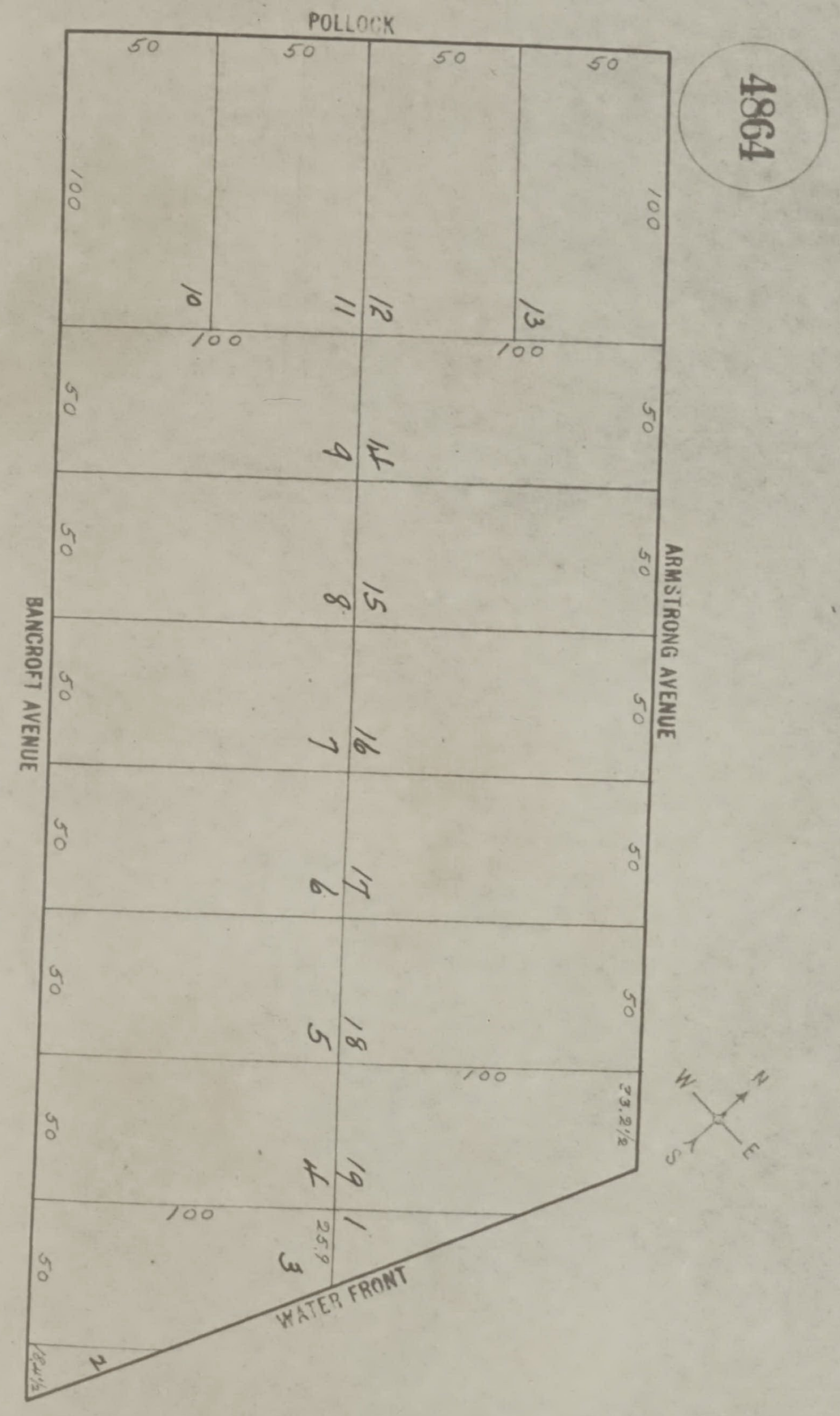
4864
POLLOCK
ARMSTRONG AVENUE
BANCROFT AVENUE
WATER FRONT
N
E
S
W
50
100
73.2½
25.9
1
2
3
4
5
6
7
8
9
10
11
12
13
14
15
16
17
18
19

SAN FRANCISCO DEPARTMENT OF BUILDING INSPECTION
OFFICIAL COPY

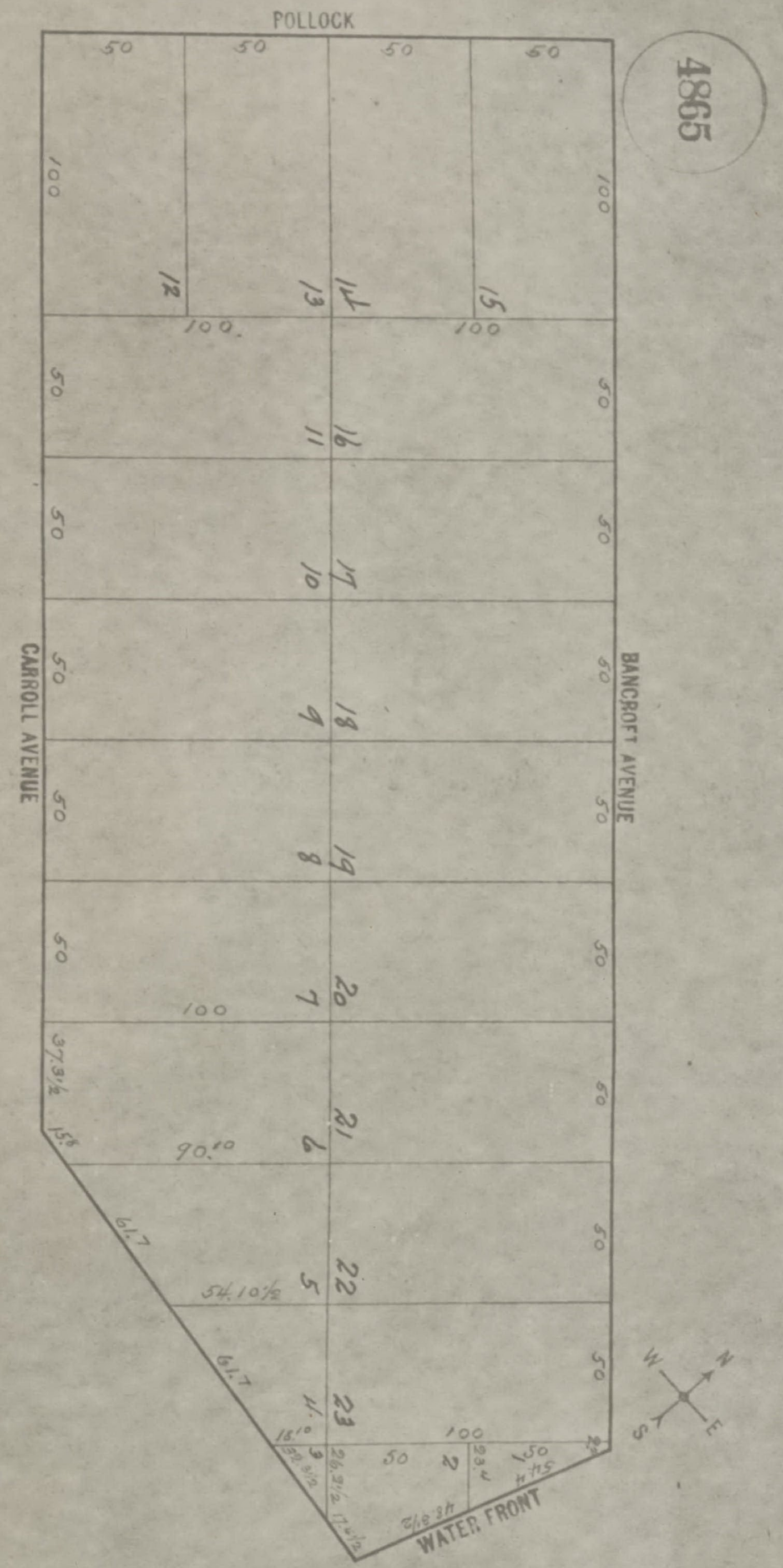
4865
POLLOCK
CARROLL AVENUE
BANCROFT AVENUE
WATER FRONT
N
S
E
W
1
2
3
4
5
6
7
8
9
10
11
12
13
14
15
16
17
18
19
20
21
22
23
50
100
373½
15
90.10
54.10½
66.7

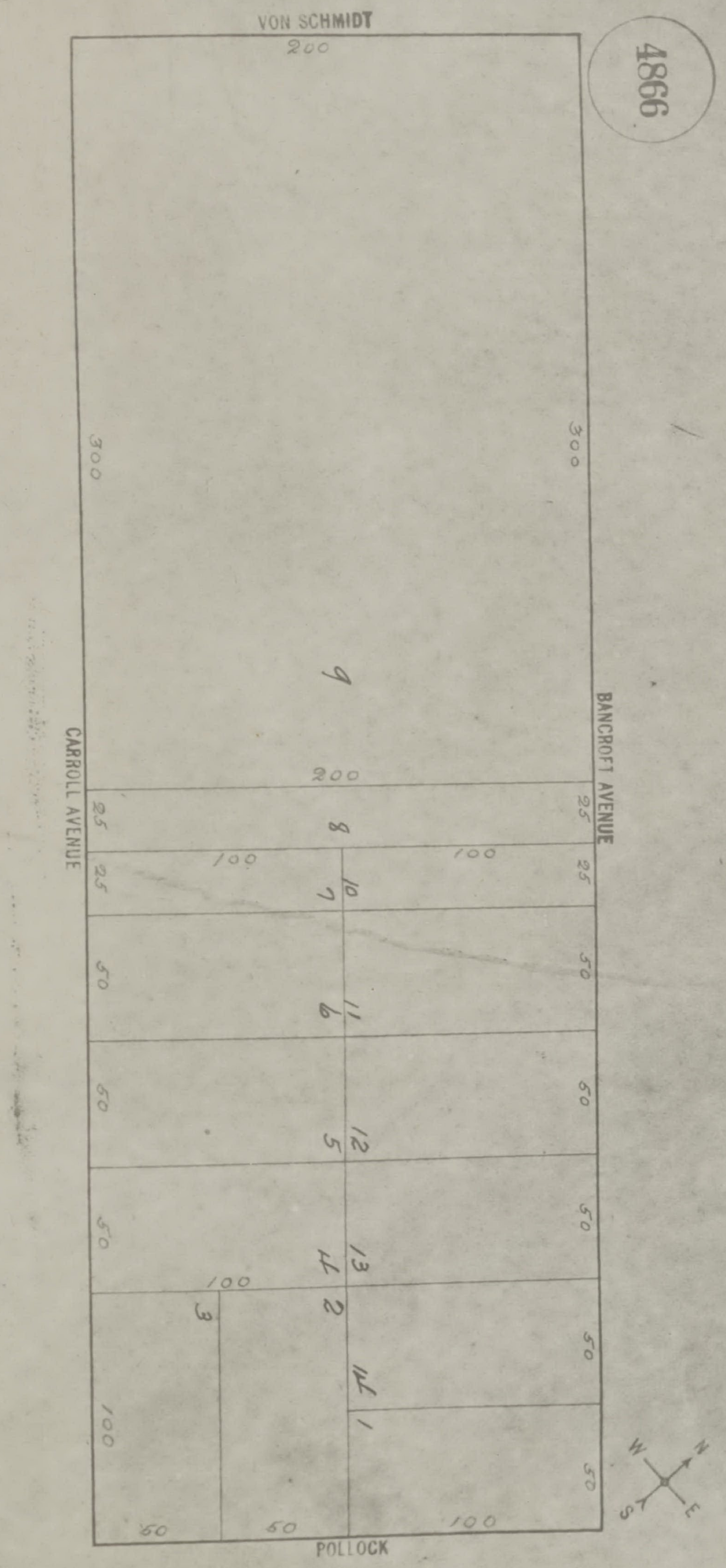
4866
VON SCHMIDT
200
300
300
BANCROFT AVENUE
CARROLL AVENUE
POLLOCK
9
200
8
25
25
100
100
10
7
25
25
50
50
11
6
50
50
12
5
50
50
13
4
100
3
2
50
14
1
100
50
60
60
100
N
E
S
W

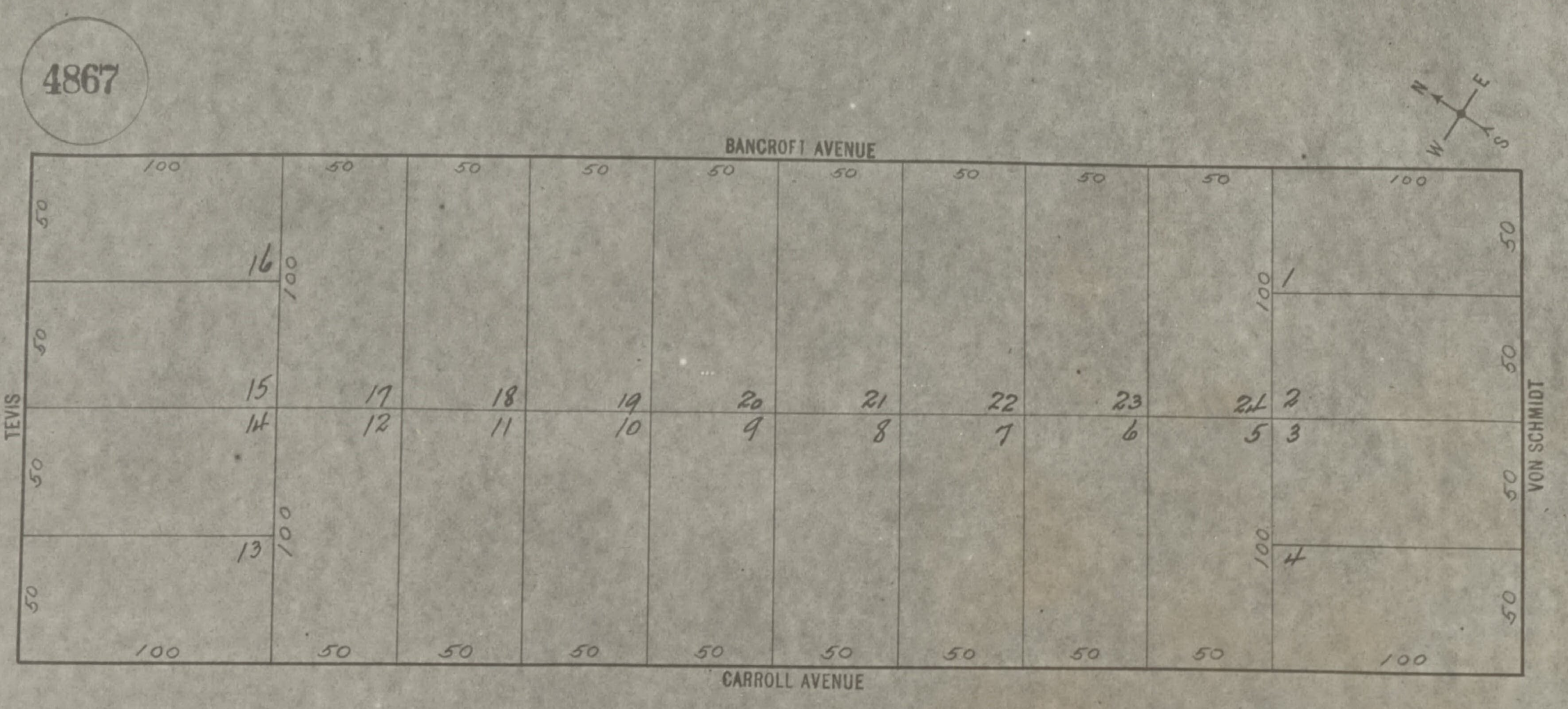
4867
BANCROFT AVENUE
CARROLL AVENUE
TEVIS
VON SCHMIDT
N
E
S
W
100
50
50
50
50
50
50
50
50
100
50
50
50
50
100
100
100
100
16
15
14
13
17
12
18
11
19
10
20
9
21
8
22
7
23
6
24
5
1
2
3
4
100
50
50
50
50
50
50
50
50
100

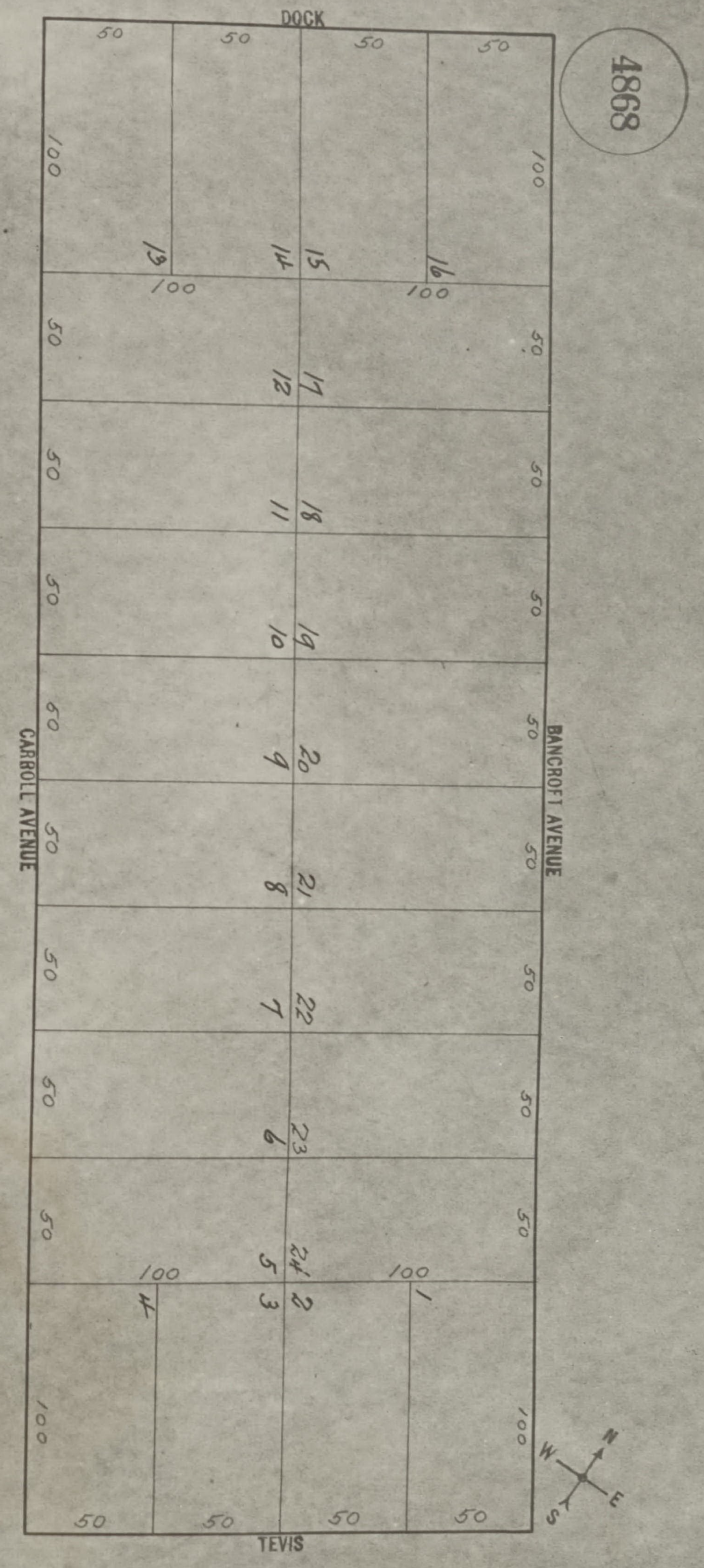
4868
DOCK
TEVIS
CARROLL AVENUE
BANCROFT AVENUE
1
2
3
4
5
6
7
8
9
10
11
12
13
14
15
16
17
18
19
20
21
22
23
24
50
100
N
S
E
W


4869
SHIP
DOCK
CARROLL AVENUE
BANCROFT AVENUE
50
100
1
2
3
4
5
6
7
8
9
10
11
12
13
14
15
16
17
18
19
20
21
22
23
24
N
E
S
W


4870
ALVORD
SHIP
CARROLL AVENUE
BANCROFT AVENUE
1
2
3
4
5
6
7
8
9
10
11
12
13
14
15
16
17
18
19
20
21
22
23
24
50
100
N
S
E
W


4871
BOALT
BANCROFT AVENUE
CARROLL AVENUE
ALVORD
N
E
S
W
50
100
1
2
3
4
5
6
7
8
9
10
11
12
13
14
15
16
17
18
19
20
21
22
23
24


4872
COLEMAN
BANCROFT AVENUE
CARROLL AVENUE
BOALT
N
E
S
W
1
2
3
4
5
6
7
8
9
10
11
12
13
14
15
16
17
18
19
20
21
22
23
24
50
100


4873
DONAHUE
200
BANCROFT AVENUE
600
CARROLL AVENUE
600
200
COLEMAN
N
E
S
W


4874
EARL
DONAHUE
CARROLL AVENUE
BANCROFT AVENUE
1
2
3
4
5
6
7
8
9
10
11
12
13
14
15
16
17
18
19
20
21
22
23
24
50
100
N
E
S
W

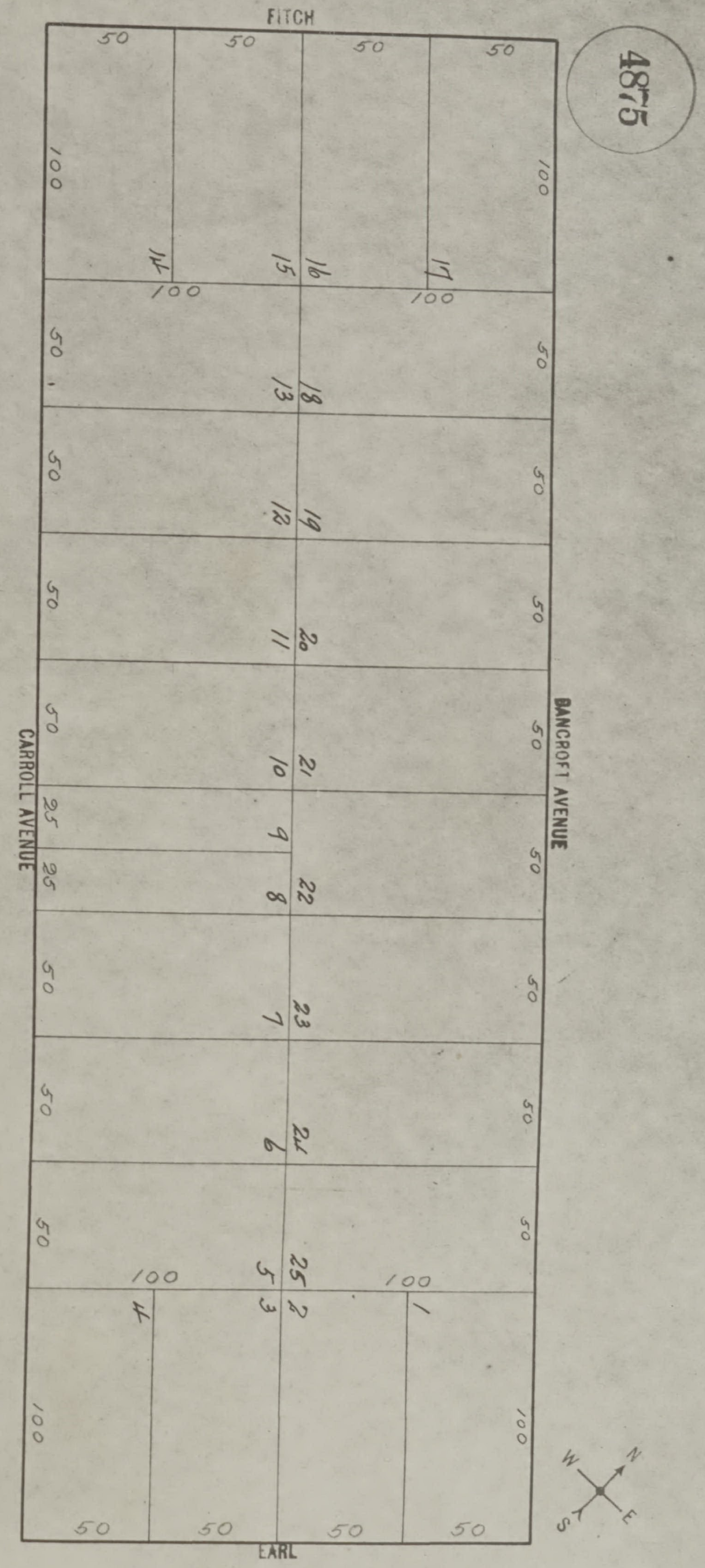
4875
FITCH
BANCROFT AVENUE
CARROLL AVENUE
EARL
50
100
25
1
2
3
4
5
6
7
8
9
10
11
12
13
14
15
16
17
18
19
20
21
22
23
24
25
N
E
S
W

SAN FRANCISCO
DEPARTMENT OF BUILDING INSPECTION
OFFICIAL COPY

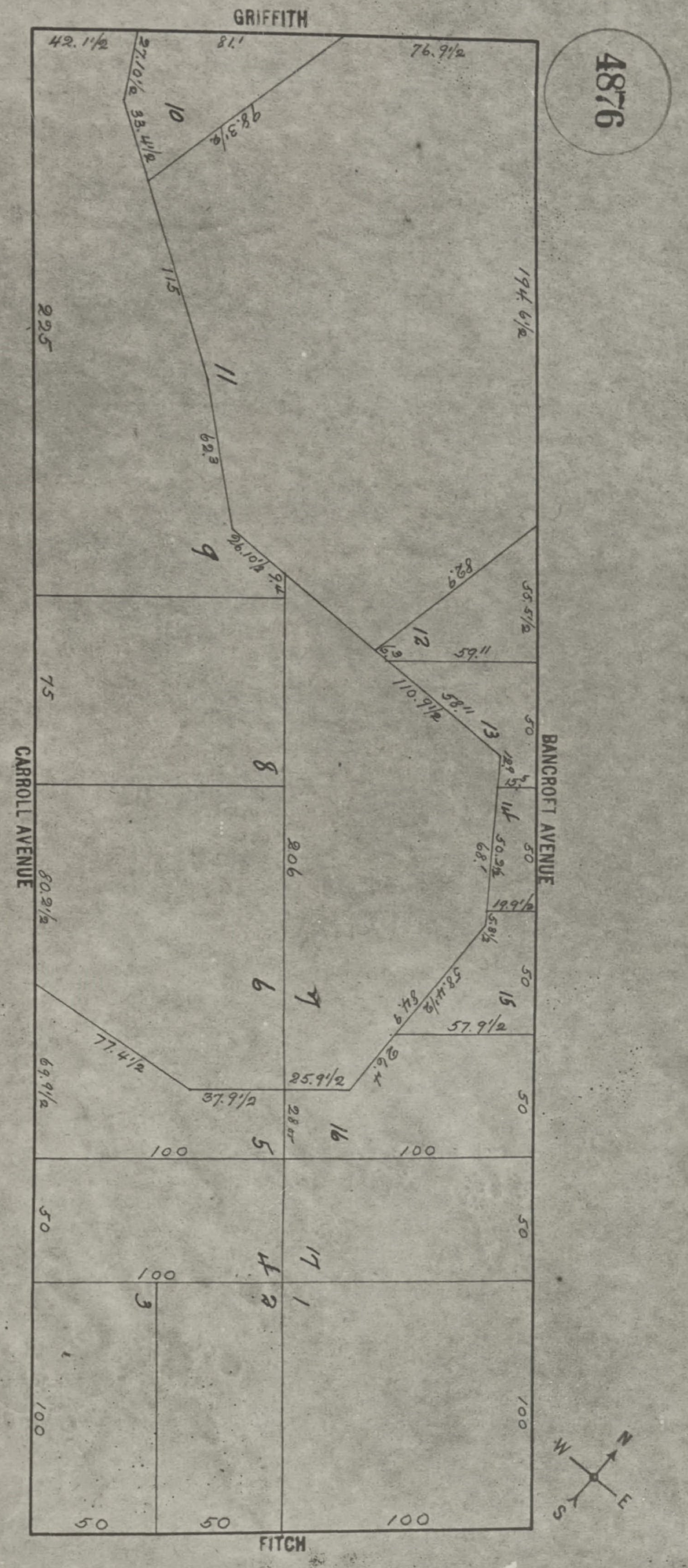
4876
GRIFFITH
BANCROFT AVENUE
CARROLL AVENUE
FITCH
N
E
S
W
1
2
3
4
5
6
7
8
9
10
11
12
13
14
15
16
17
225
75
50
100
206
100
50
50
100
50
50
50
50
100
194.6½
42.11½
76.9½
57.9½
37.9½
25.9½
77.4½
110.9½

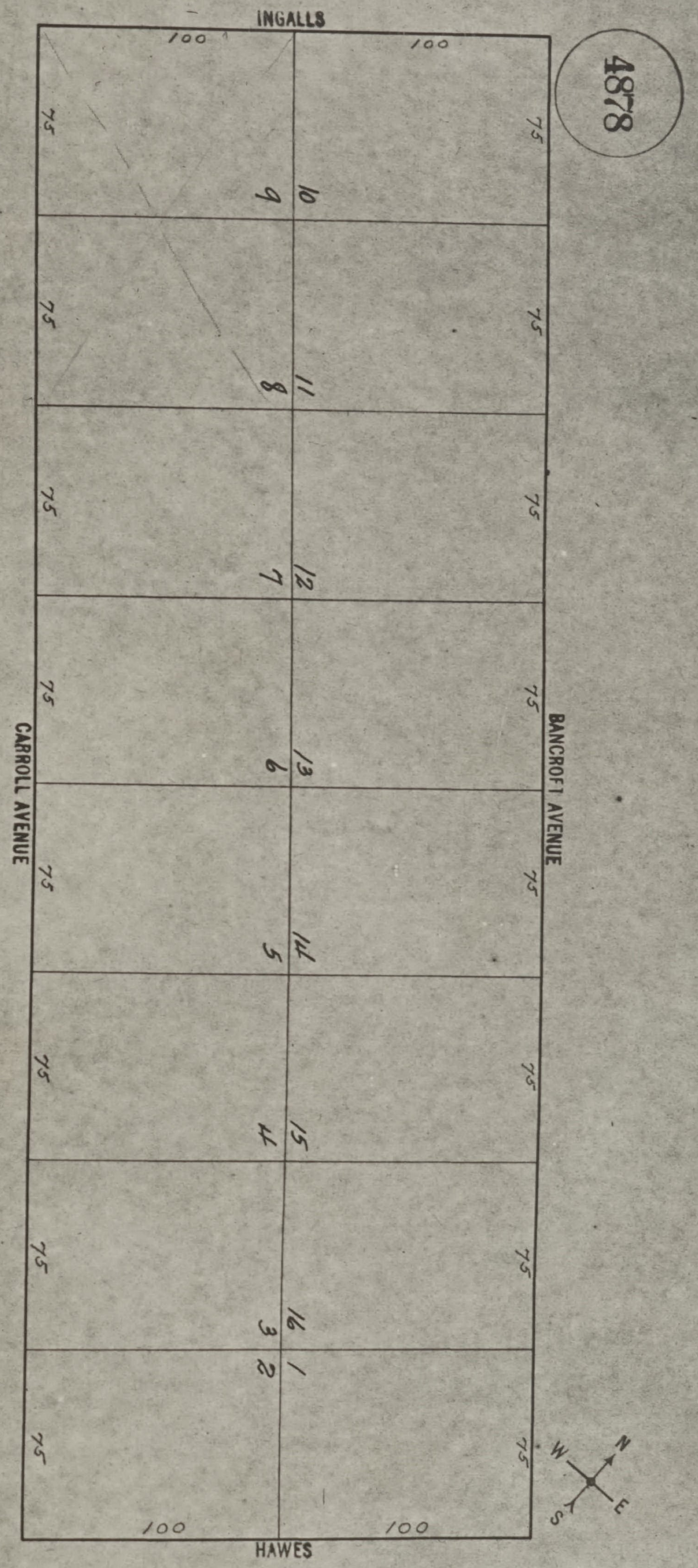
4878
INGALLS
100
100
75
10
9
11
8
12
7
13
6
14
5
15
4
16
3
1
2
CARROLL AVENUE
BANCROFT AVENUE
HAWES
N
E
S
W

SAN FRANCISCO DEPARTMENT OF BUILDING INSPECTION OFFICIAL COPY

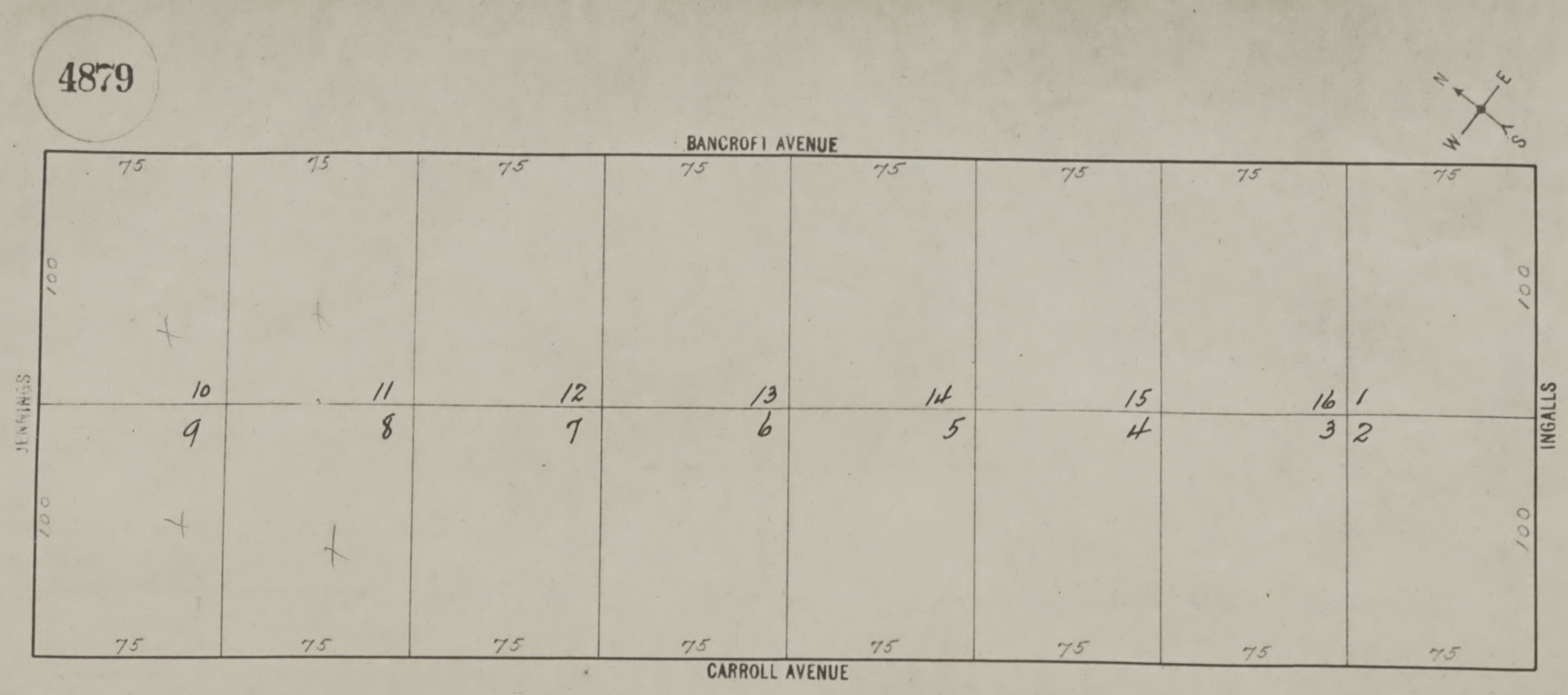
4879
BANCROFT AVENUE
CARROLL AVENUE
JENNINGS
INGALLS
N
E
S
W
75
100
10
9
11
8
12
7
13
6
14
5
15
4
16
3
1
2

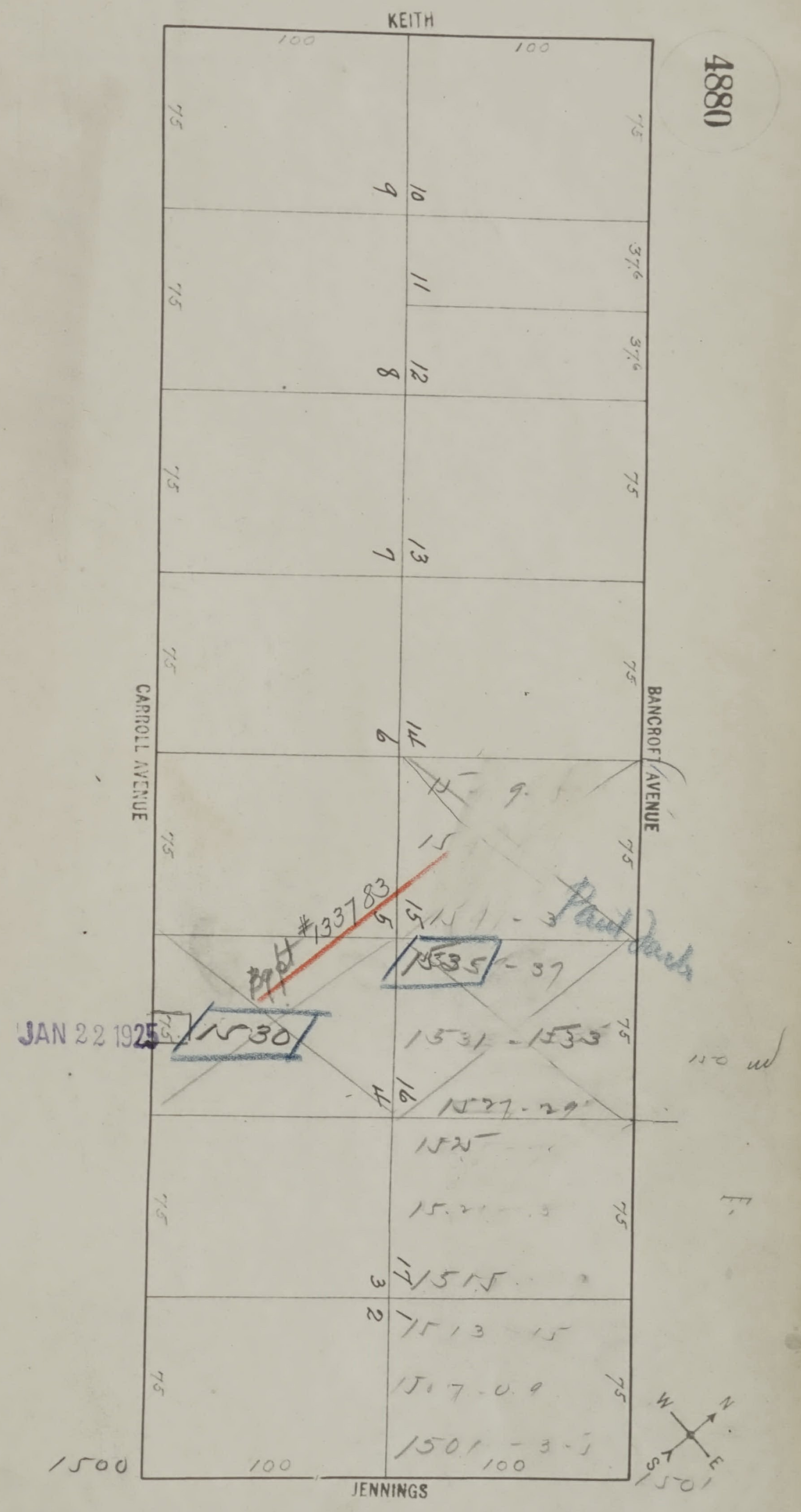
KEITH
100
100
CARROLL AVENUE
BANCROFT AVENUE
JENNINGS
75
37½
10
9
11
12
8
13
7
14
6
15
5
16
4
17
3
2
1500
1501
1501 - 3 - 5
1507 - 0 - 9
1513 - 15
1515
1521 - 3
1525
1527 - 29
1531 - 1533
1535 - 37
1539 - 3
1530
Bp# 133783
Paul Jacobs
JAN 22 1925
W
N
E
S

SAN FRANCISCO DBI DEPARTMENT OF BUILDING INSPECTION
OFFICIAL COPY

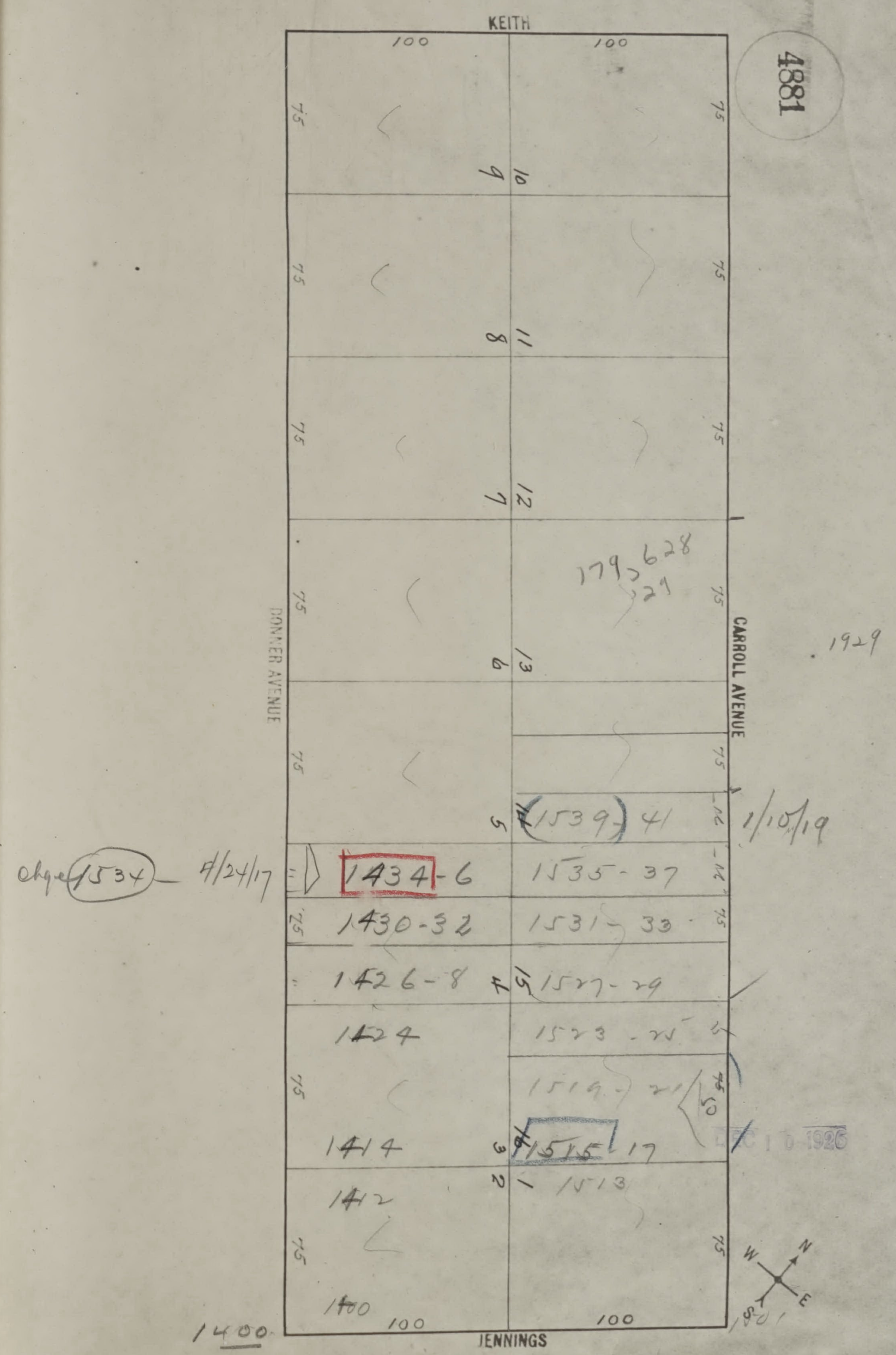
4881
KEITH
JENNINGS
DONNER AVENUE
CARROLL AVENUE
100
100
75
1 2 3 4 5 6 7 8 9 10 11 12 13 14 15
1793628
121
.1929
1/10/19
Chge 1534 – 4/24/17
1434-6
1430-32
1426-8
1424
1414
1412
1400
1400
1539-41
1535-37
1531-33
1527-29
1523-25
1519-21
1515 17
1513
50
DEC 1 6 1926
W N E S

SAN FRANCISCO DEPARTMENT OF BUILDING INSPECTION
OFFICIAL COPY

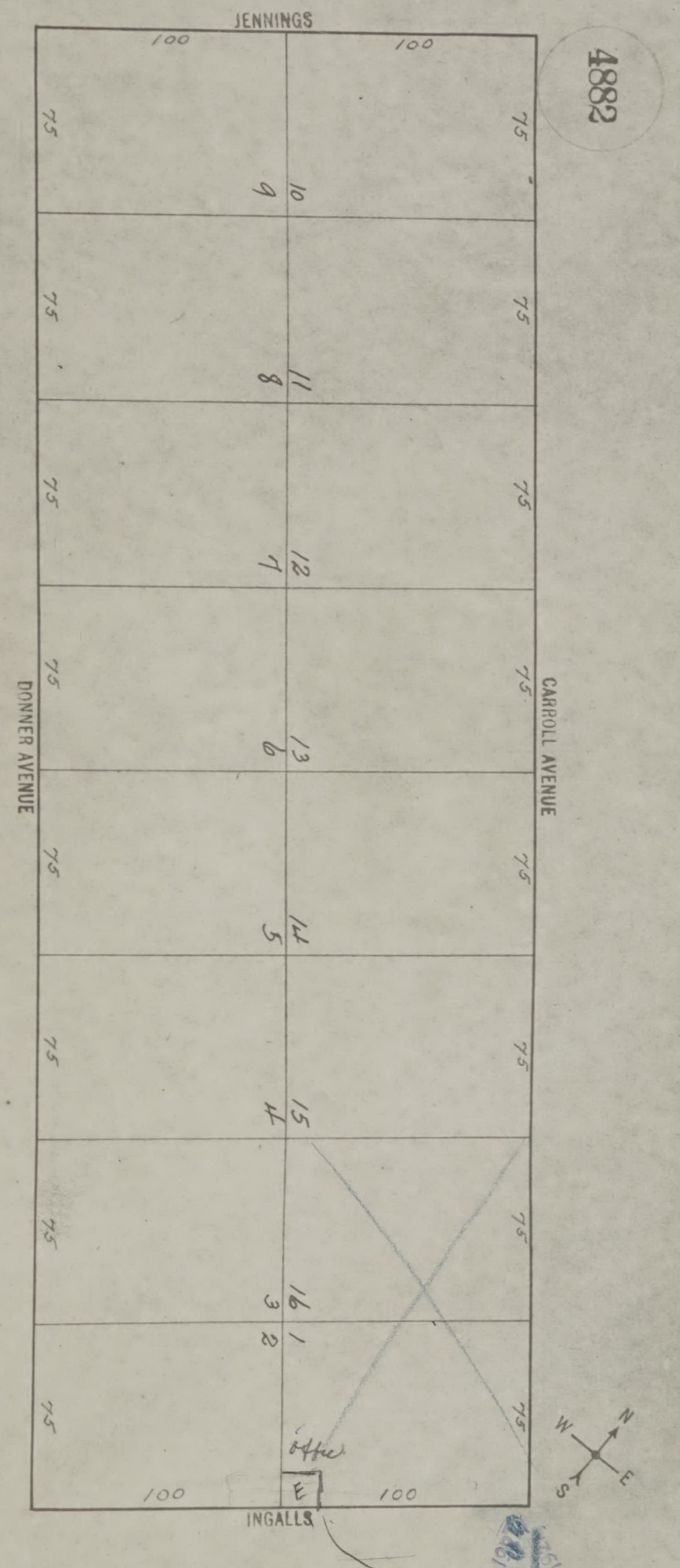
4882
JENNINGS
INGALLS
DONNER AVENUE
CARROLL AVENUE
100
100
100
100
75
9
10
8
11
7
12
6
13
5
14
4
15
3
16
2
1
office
E
N
S
E
W

1300

JUN 22 1960

2600


4883
INGALLS
CARROLL AVENUE
DONNER AVENUE
HAWES
100
75
1
2
3
4
5
6
7
8
9
10
11
12
13
14
15
16
1200
N
E
S
W


4884
HAWES
100
100
75
12
11
25
10
25
9
25
13
8
14
7
15
6
16
5
17
4
18
3
1
2
DONNER AVENUE
CARROLL AVENUE
GRIFFITH
1100
N
E
S
W

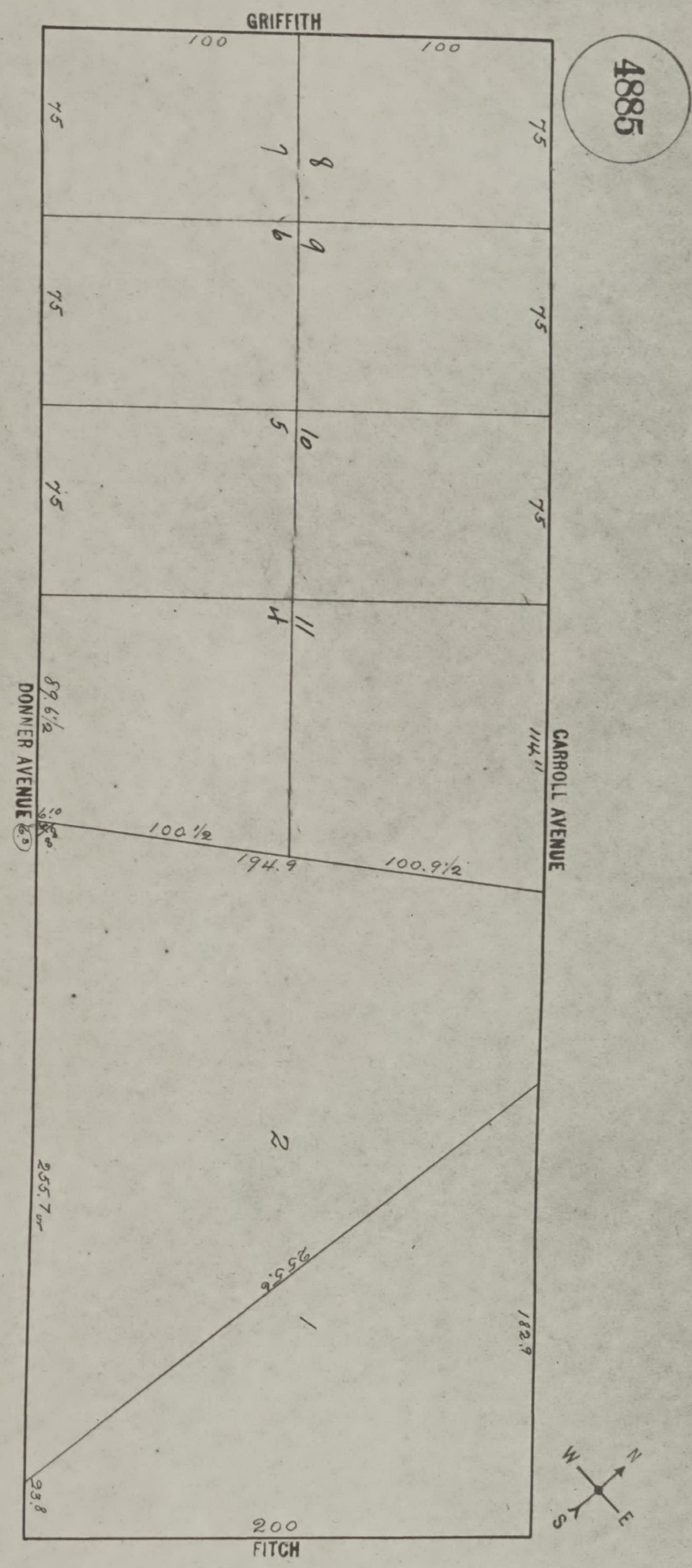
4885
GRIFFITH
100
100
75
75
75
75
75
75
8
7
9
6
10
5
11
4
89.6½
114.11
DONNER AVENUE
CARROLL AVENUE
6.10
6.0
100½
194.9
100.9½
2
255.7
255.5
1
112.9
23.8
200
FITCH
W
N
S
E

1000


4886
FITCH
200
DONNER AVENUE
500
CARROLL AVENUE
500
5
200
4
3
2
1
100
100
50
50
50
50
EARL
N
E
S
W
GW


4887
EARL
DONAHUE
DONNER AVENUE
CARROLL AVENUE
50
100
1
2
3
4
5
6
7
8
9
10
11
12
13
14
15
16
17
18
19
20
21
22
23
24
W
E
S
800


4888
DONAHUE
200
300
300
2
DONNER AVENUE
CARROLL AVENUE
1
300
300
200
COLEMAN
700
W
N
S
E

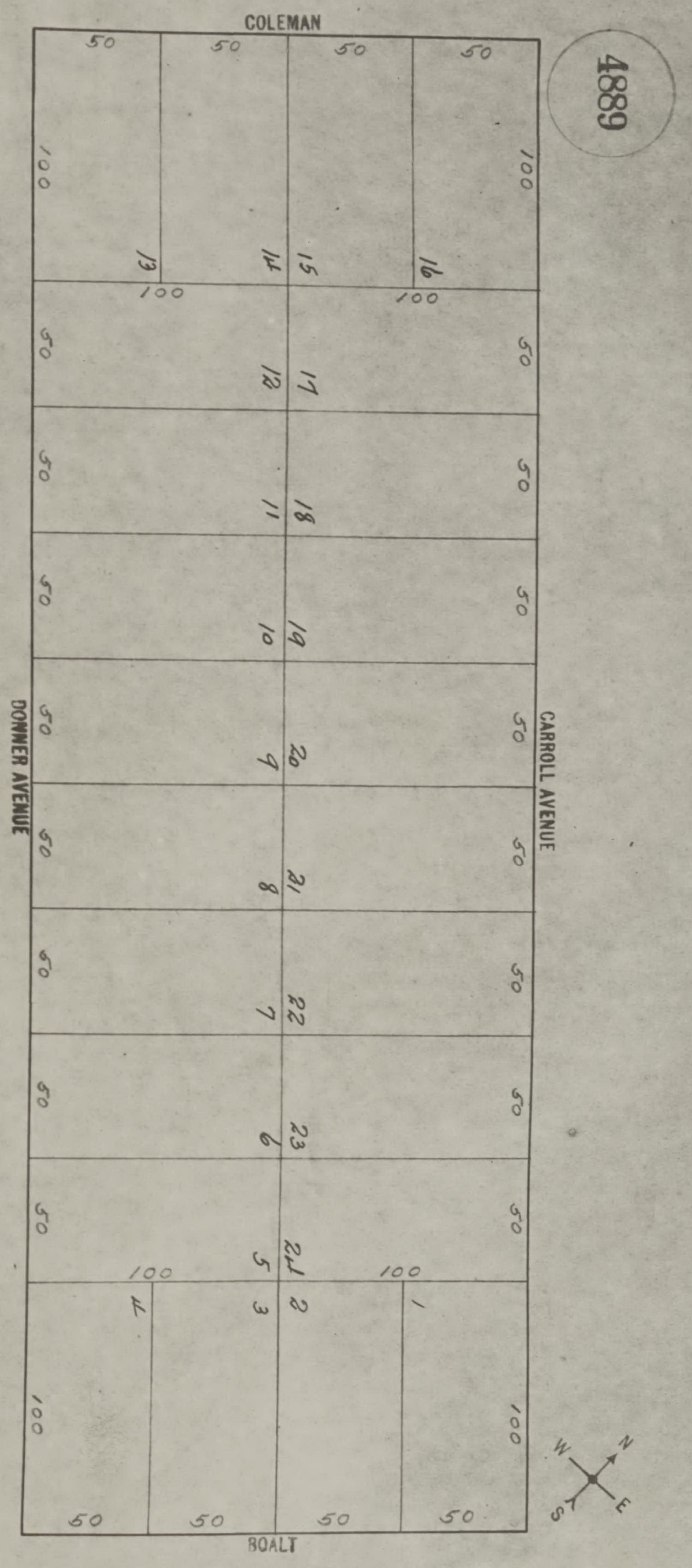
4889
COLEMAN
CARROLL AVENUE
DONNER AVENUE
BOALT
W
N
E
S
1
2
3
4
5
6
7
8
9
10
11
12
13
14
15
16
17
18
19
20
21
22
23
24
50
100

60U

SAN FRANCISCO DEPARTMENT OF BUILDING INSPECTION
OFFICIAL COPY

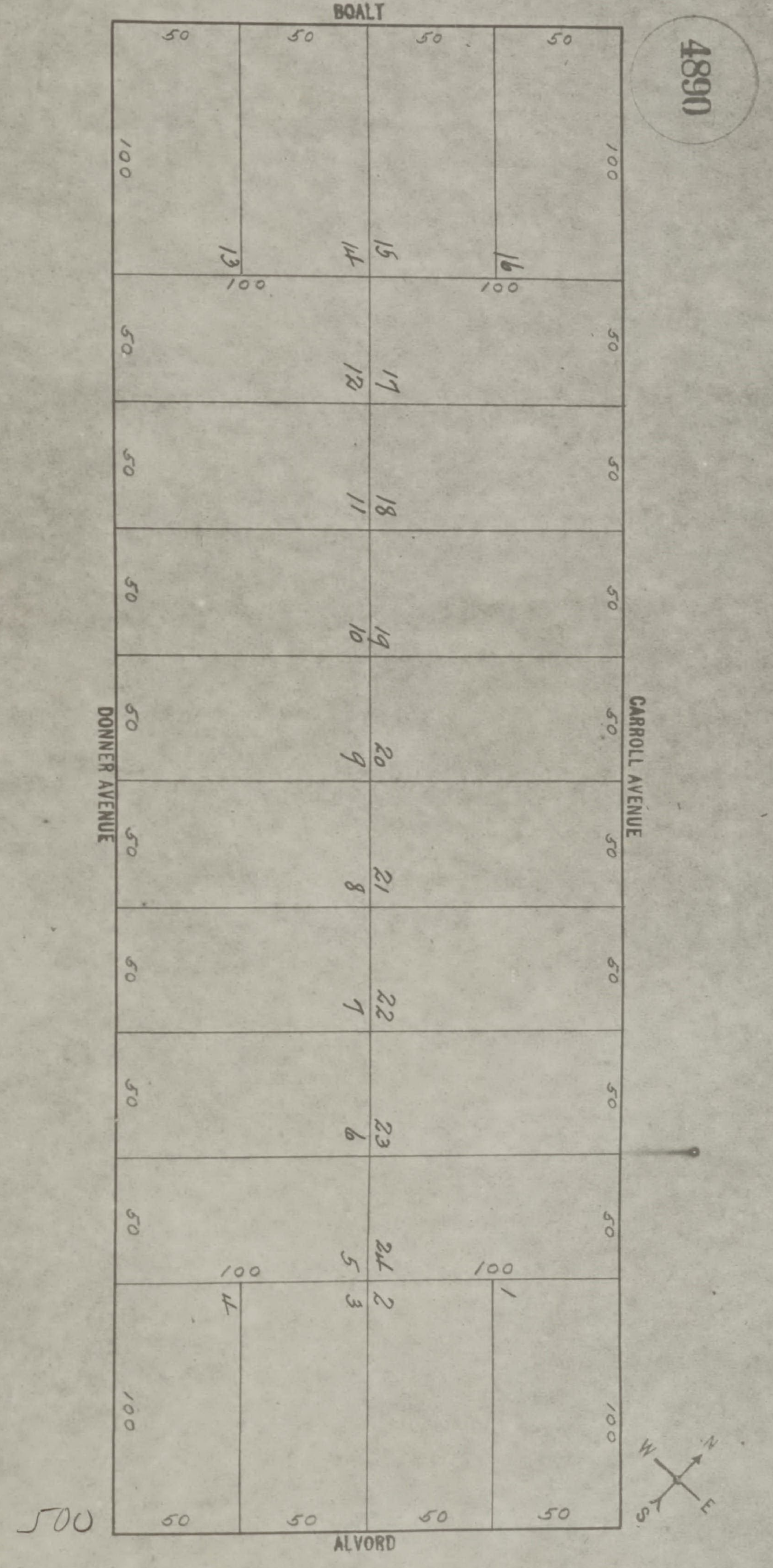
4890
BOALT
ALVORD
DONNER AVENUE
CARROLL AVENUE
1
2
3
4
5
6
7
8
9
10
11
12
13
14
15
16
17
18
19
20
21
22
23
24
50
100
500
N
E
S
W

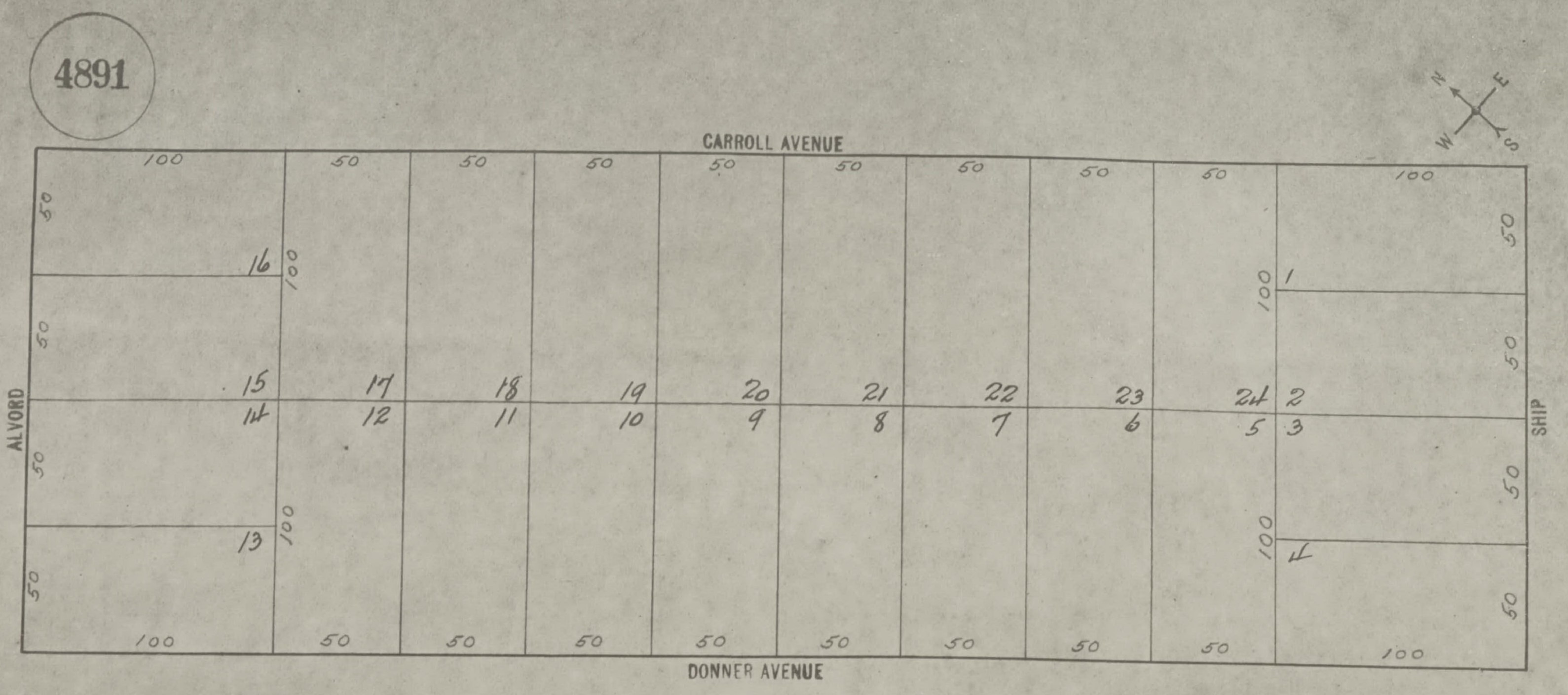
4891
CARROLL AVENUE
DONNER AVENUE
ALVORD
SHIP
N
E
S
W
1
2
3
4
5
6
7
8
9
10
11
12
13
14
15
16
17
18
19
20
21
22
23
24
100
50

400

SAN FRANCISCO DEPARTMENT OF BUILDING INSPECTION
OFFICIAL COPY

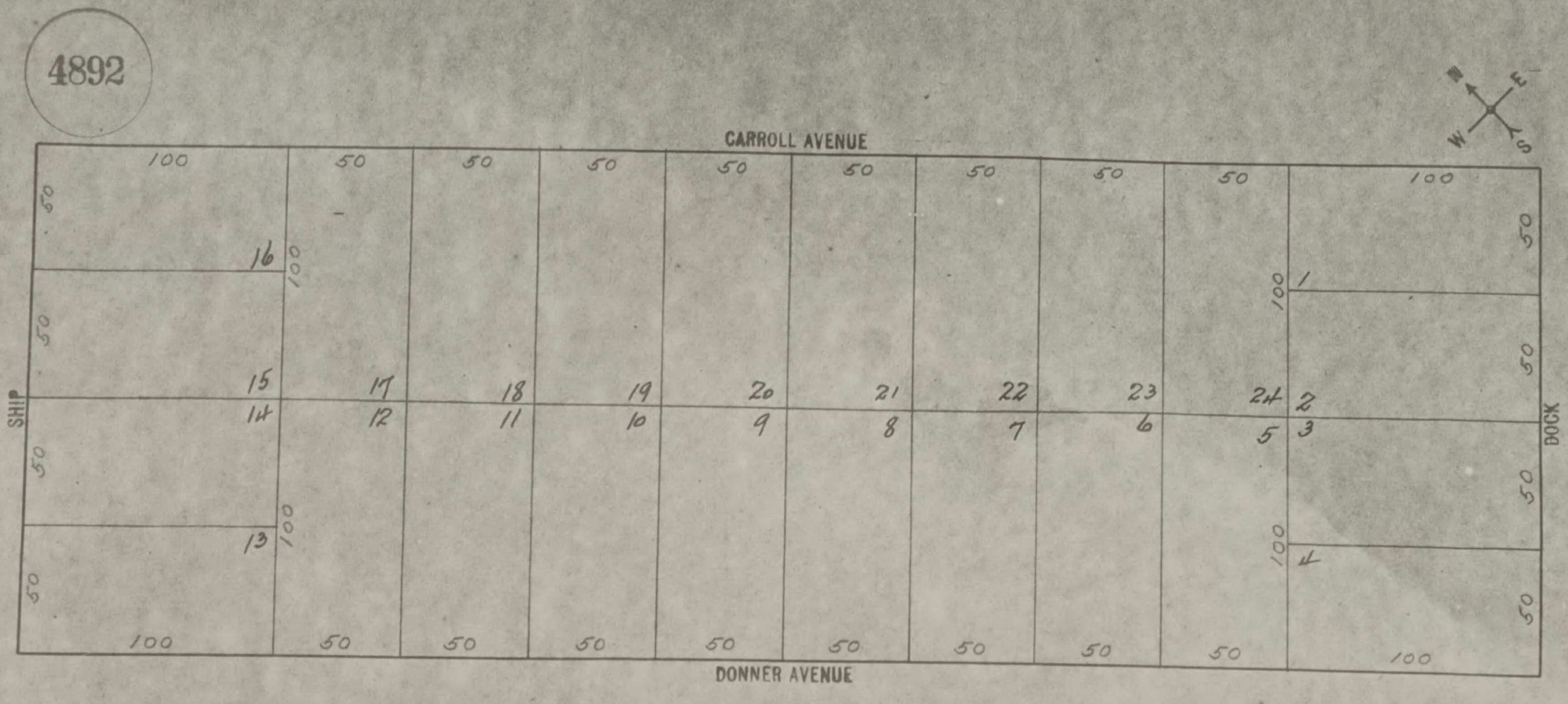
4892
CARROLL AVENUE
DONNER AVENUE
SHIP
DOCK
W
E
S
100
50
1
2
3
4
5
6
7
8
9
10
11
12
13
14
15
16
17
18
19
20
21
22
23
24

300


4893
DOCK
CARROLL AVENUE
DONNER AVENUE
TEVIS
1
2
3
4
5
6
7
8
9
10
11
12
13
14
15
16
17
18
19
20
21
22
23
24
50
100
200
N
E
S
W

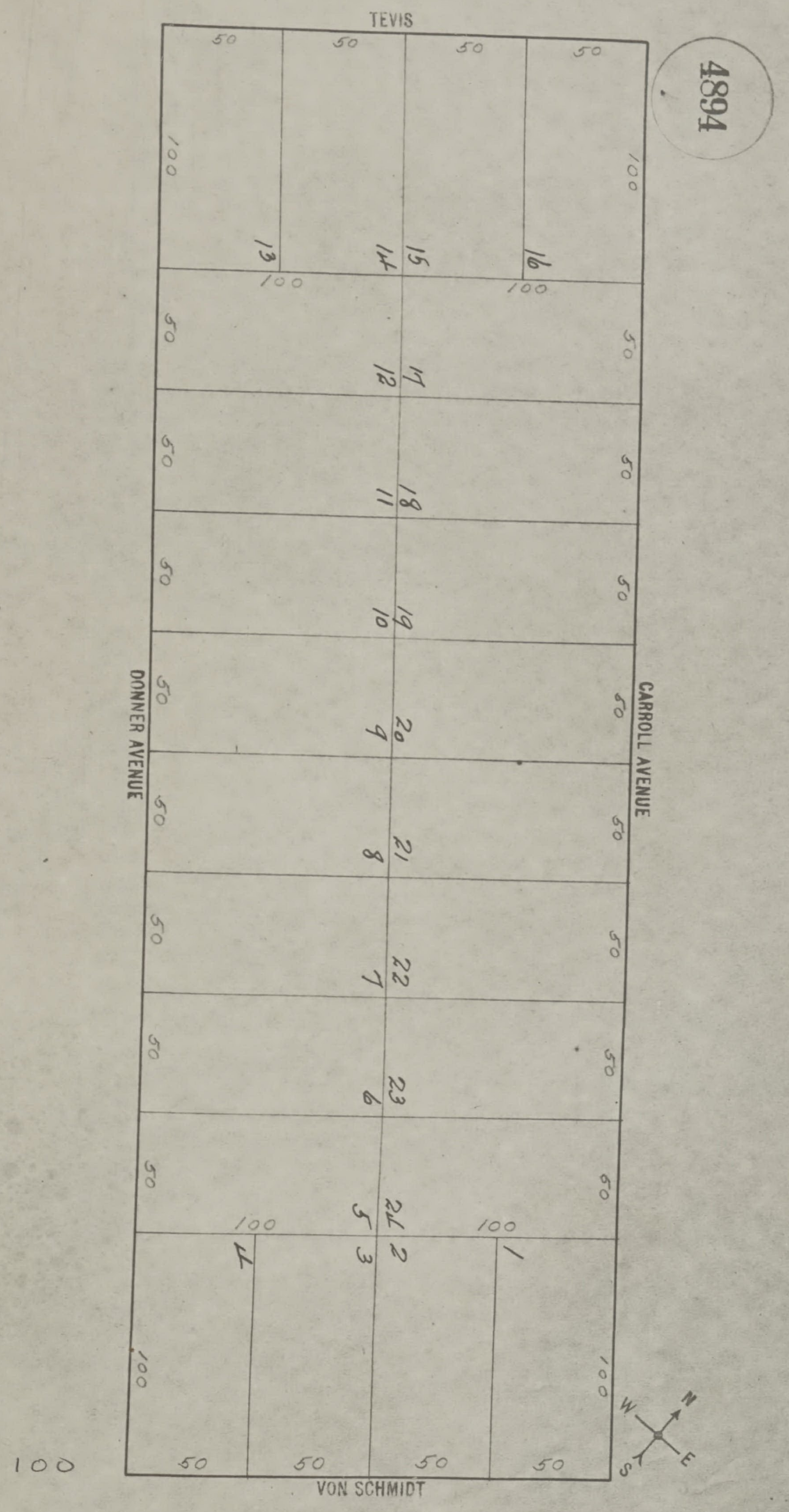
4894
TEVIS
CARROLL AVENUE
DONNER AVENUE
VON SCHMIDT
50
100
1
2
3
4
5
6
7
8
9
10
11
12
13
14
15
16
17
18
19
20
21
22
23
24
W
N
E
S


4895
VON SCHMIDT
200
DONNER AVENUE
600
CARROLL AVENUE
600
POLLOCK
200
N
E
S
W
2

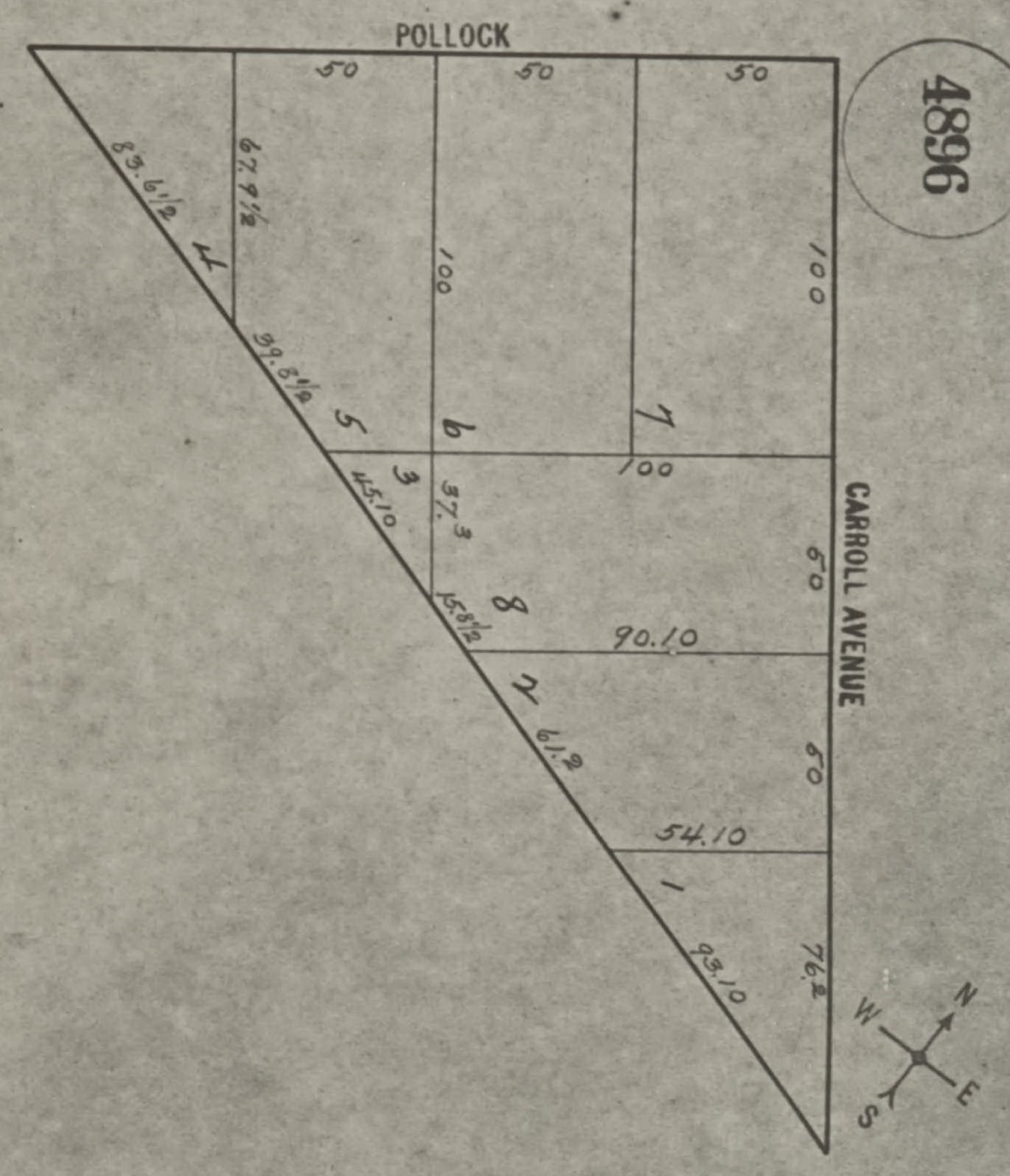
4896
POLLOCK
CARROLL AVENUE
50
50
50
100
100
67.9½
83.6½
39.8½
100
37.3
45.10
15.8½
90.10
54.10
61.2
93.10
76.2
50
50
1
2
3
4
5
6
7
8
N
E
S
W

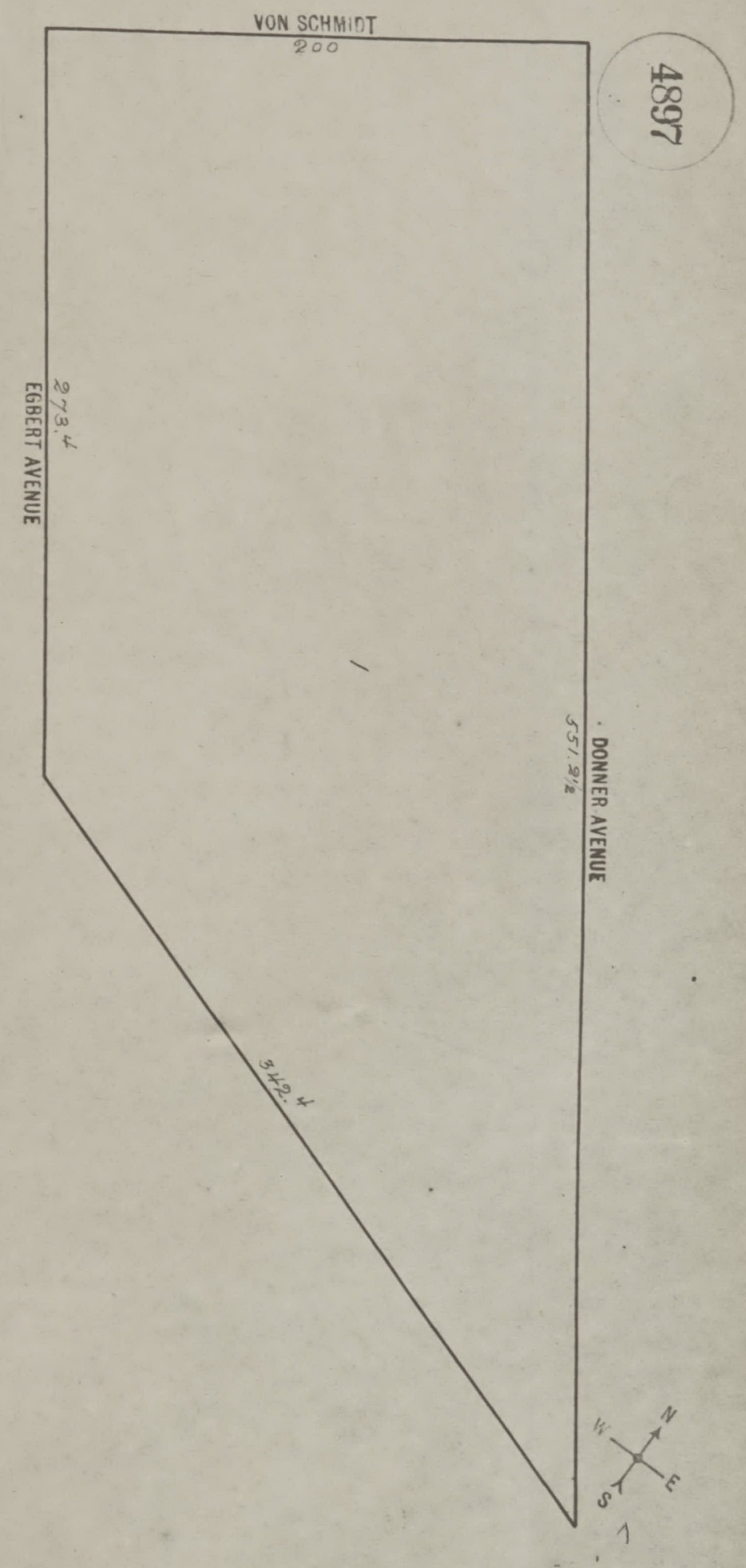
4897
VON SCHMIDT
200
EGBERT AVENUE
273.4
DONNER AVENUE
551.9½
342.4
N
E
S
W


4898
TEVIS
200
DONNER AVENUE
600
EGBERT AVENUE
600
200
VON SCHMIDT
N
E
S
W

SAN FRANCISCO
DEPARTMENT OF BUILDING INSPECTION
OFFICIAL COPY


4899
DOCK
DONNER AVENUE
TEVIS
EGBERT AVENUE
N
S
E
W
1
2
3
4
5
6
7
8
9
10
11
12
13
14
15
16
17
18
19
20
21
22
23
24
50
100


4900
SHIP
DOCK
EGBERT AVENUE
DONNER AVENUE
50
100
1
2
3
4
5
6
7
8
9
10
11
12
13
14
15
16
17
18
19
20
21
22
23
24
W
N
E
S


4901
ALVORD
DONNER AVENUE
EGBERT AVENUE
SHIP
50
100
1
2
3
4
5
6
7
8
9
10
11
12
13
14
15
16
17
18
19
20
21
22
23
24

SAN FRANCISCO DEPARTMENT OF BUILDING INSPECTION
OFFICIAL COPY


4902
BOALT
ALVORD
EGBERT AVENUE
DONNER AVENUE
50
100
1
2
3
4
5
6
7
8
9
10
11
12
13
14
15
16
17
18
19
20
21
22
23
24


COLEMAN
4903
EGBERT AVENUE
DONNER AVENUE
BOALT
N
E
S
W

SAN FRANCISCO DBI DEPARTMENT OF BUILDING INSPECTION
OFFICIAL COPY


4904
DONAHUE
DONNER AVENUE
EGBERT AVENUE
COLEMAN
50
50
50
50
100
100
100
100
50
50
50
50
50
50
50
50
300
300
100
100
1
2
3
4
5
6
7
8
9
10
11
12
13
14
N
E
S
W


4905
EARL
DONNER AVENUE
EGBERT AVENUE
DONAHUE
N
E
S
W
108
50
100
1
2
3
4
5
6
7
8
9
10
11
12
13
14
15
16
17
18
19
20
21
22
23
24

SAN FRANCISCO DEPARTMENT OF BUILDING INSPECTION
OFFICIAL COPY


FITCH
169.9½
30.2½
4906
135.0½
2
216.11⅛
EGBERT AVENUE
464.11½
DONNER AVENUE
600
200
EARL
N
E
S
W

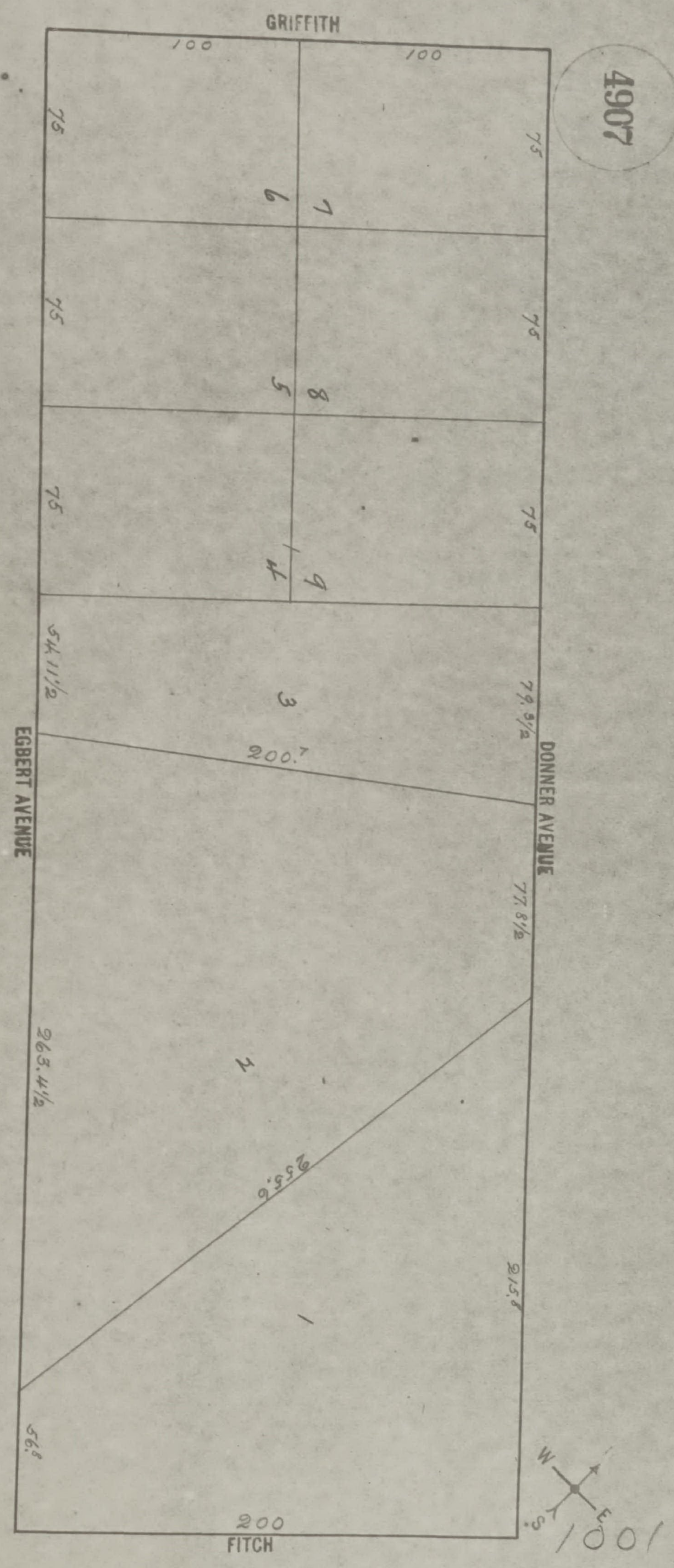
4907
GRIFFITH
100
100
75
75
75
75
75
75
7
6
8
5
9
4
3
54.11½
79.9½
200.7
2
77.8½
263.4½
258.6
1
215.8
56'
EGBERT AVENUE
DONNER AVENUE
200
FITCH
W
E
S
1001

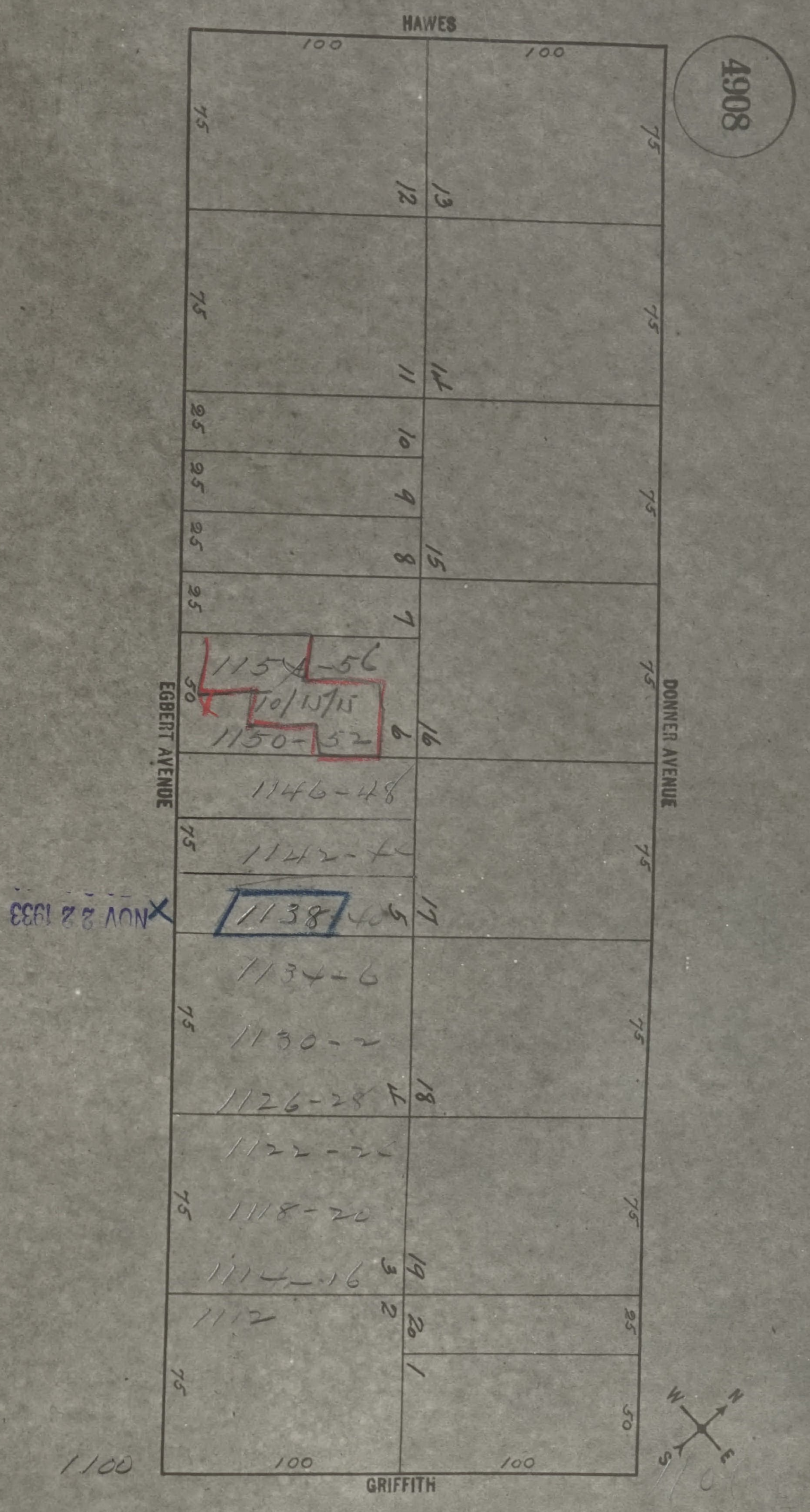
4908
HAWES
GRIFFITH
EGBERT AVENUE
DONNER AVENUE
100
100
75
25
50
1
2
3
4
5
6
7
8
9
10
11
12
13
14
15
16
17
18
19
20
1154-56
10/13/15
1150-52
1146-48
1142-44
1138-40
1134-6
1130-2
1126-28
1122-24
1118-20
1114-16
1112
1100
N
E
S
W

NOV 22 1933

SAN FRANCISCO DEPARTMENT OF BUILDING INSPECTION
OFFICIAL COPY

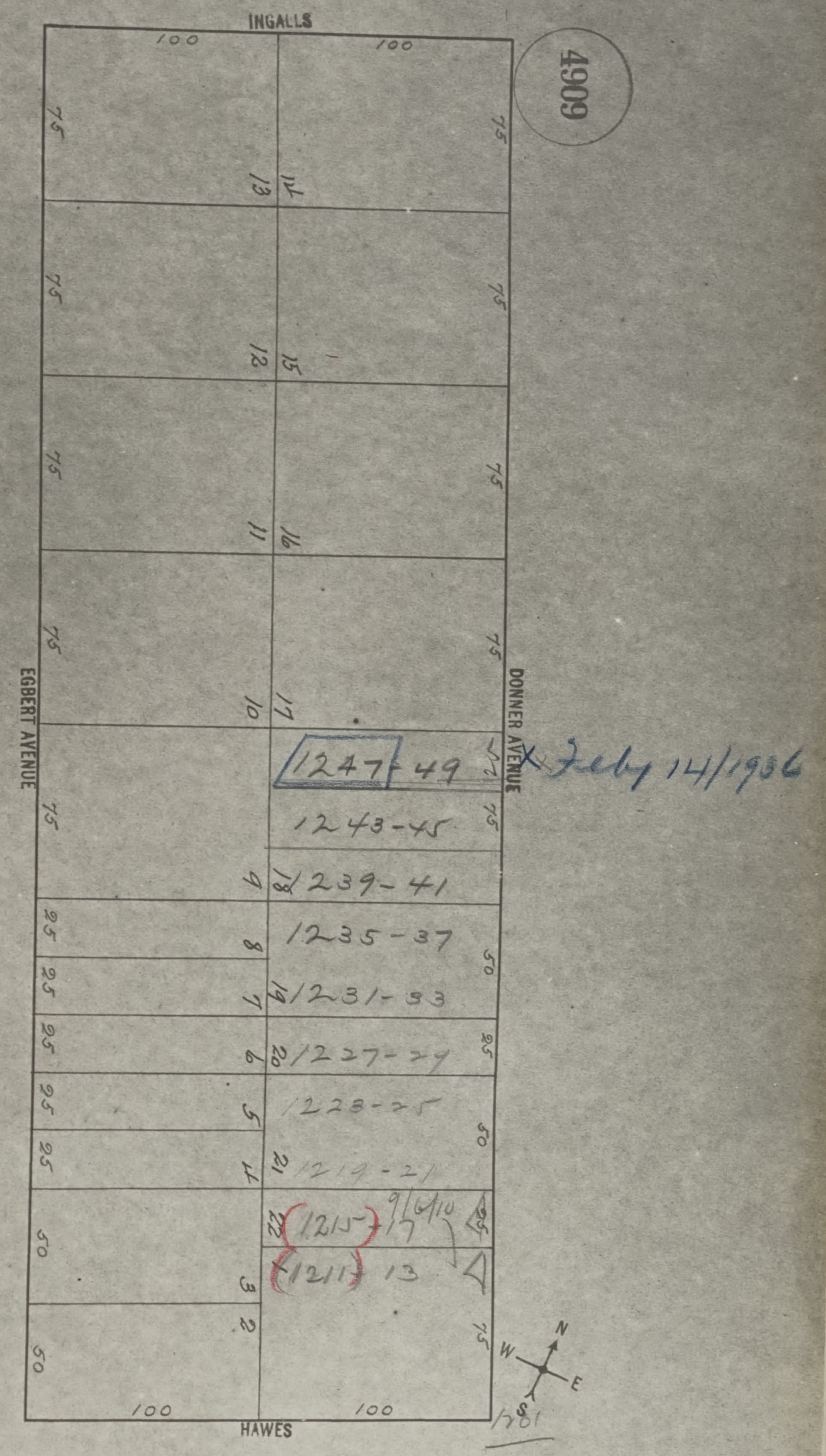
4909
INGALLS
HAWES
EGBERT AVENUE
DONNER AVENUE
100
100
75
50
25
13
14
12
15
11
16
10
17
9
18
8
7
19
6
20
5
4
21
22
3
2
1247-49
Feby 14/1936
1243-45
1239-41
1235-37
1231-33
1227-29
1223-25
1219-21
1215-17
9/6/10
1211-13
N
W
E
S
1281

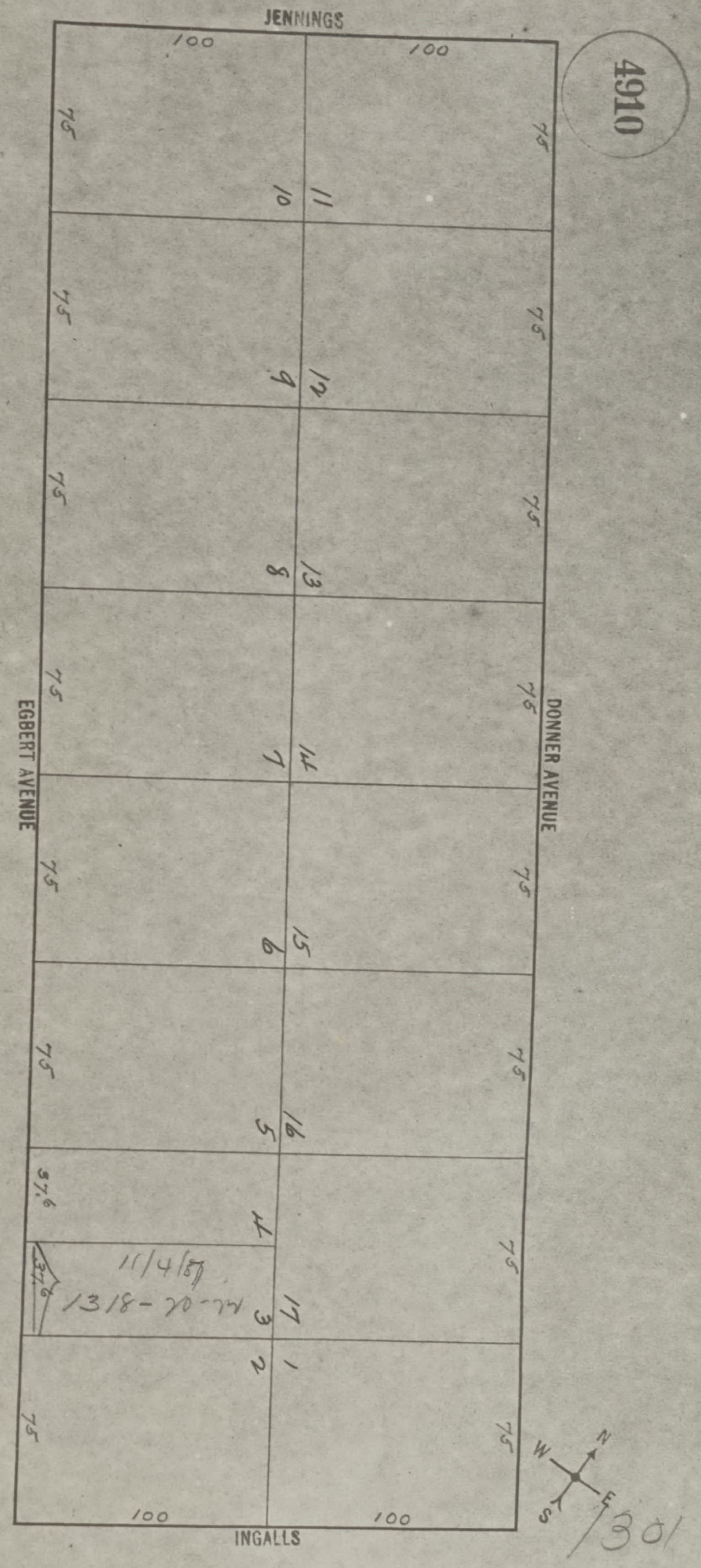
4910
JENNINGS
INGALLS
EGBERT AVENUE
DONNER AVENUE
100
100
100
100
75
37.6
37.6
1
2
3
4
5
6
7
8
9
10
11
12
13
14
15
16
17
N
E
S
W

11/4/57
1318-20-22

/301

SAN FRANCISCO DEPARTMENT OF BUILDING INSPECTION
OFFICIAL COPY

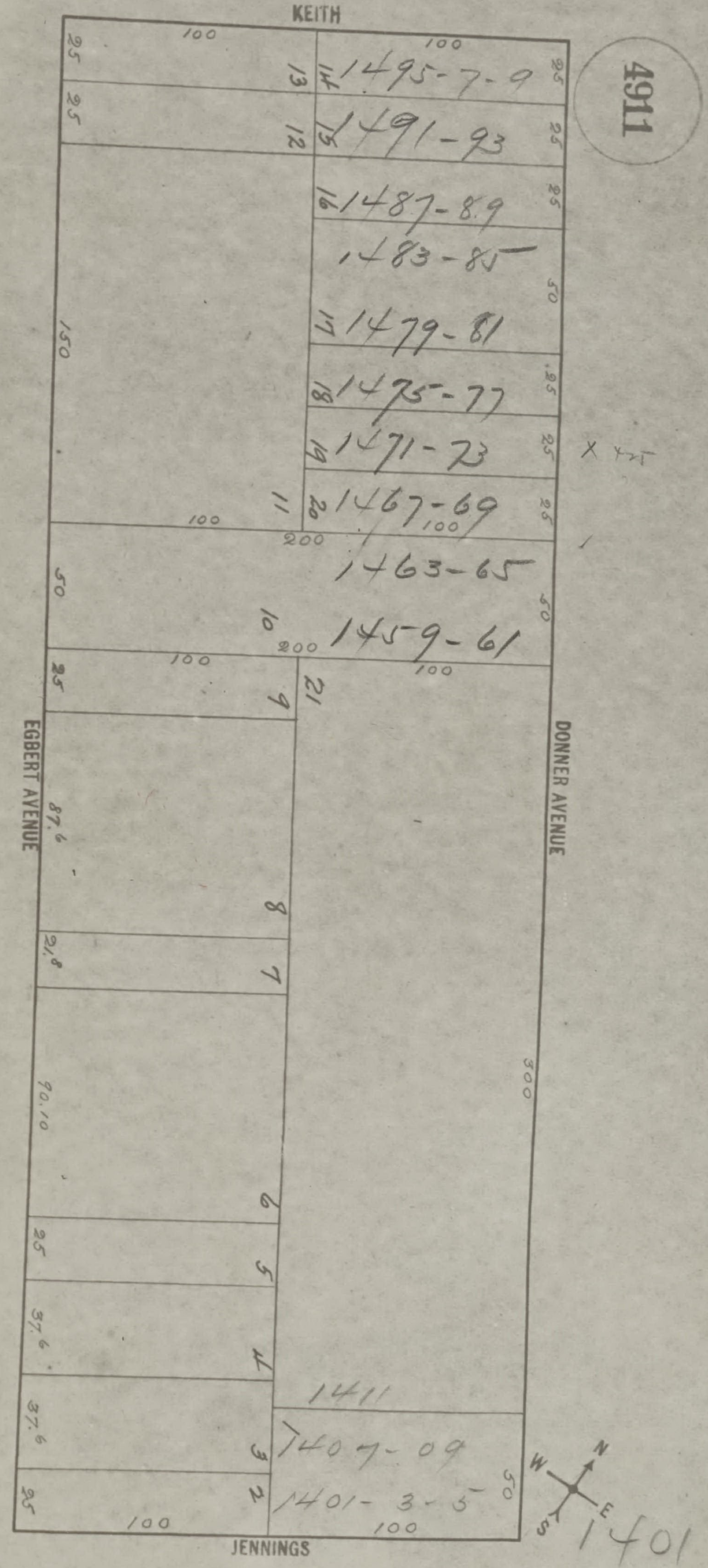
KEITH
4911
EGBERT AVENUE
DONNER AVENUE
JENNINGS
13
14 1495-7-9
12
15 1491-93
16 1487-89
1483-85
17 1479-81
18 1475-77
19 1471-73
11
20 1467-69
1463-65
10
1459-61
9
21
8
7
6
5
4
1411
3
1407-09
2
1401-3-5
1401
100
25
150
200
50
87.6
21.6
90.10
37.6
300
N
S
E
W

SAN FRANCISCO DEPARTMENT OF BUILDING INSPECTION
OFFICIAL COPY

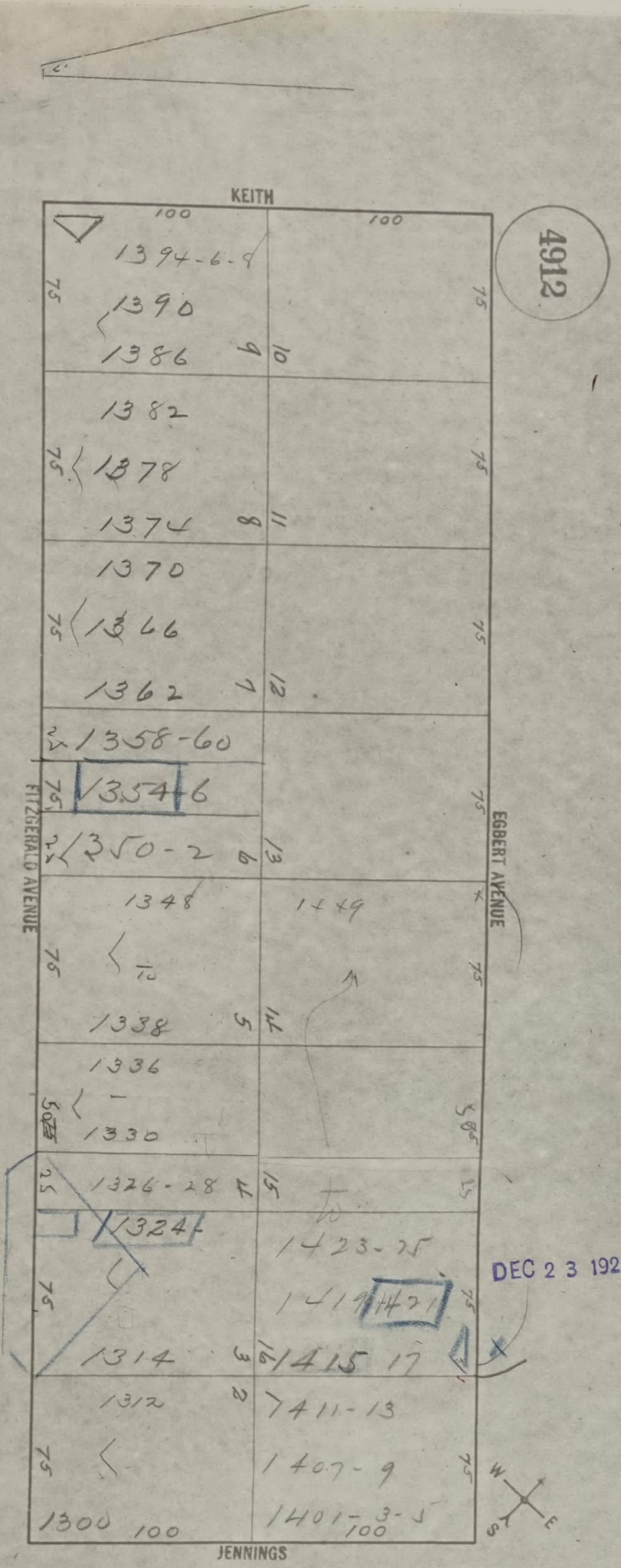
4912
KEITH
100
100
1394-6-8
1390
1386
9
10
1382
1378
1374
8
11
1370
1366
1362
7
12
1358-60
1354-6
1350-2
6
13
1348
1338
5
14
1449
1336
1330
1326-28
4
15
1324
1314
3
16
1423-25
1419
1421
1415 17
1312
2
1411-13
1407-9
1300
1401-3-5
100
100
FITZGERALD AVENUE
EGBERT AVENUE
JENNINGS
75
W
S
E

SEP 6 - 1923

JAN 5 - 1938

DEC 2 3 1925

SAN FRANCISCO DEPARTMENT OF BUILDING INSPECTION
OFFICIAL COPY

APR 18 1925

SEP 18 1939

AUG 8 - 1921

MAY 25 1938

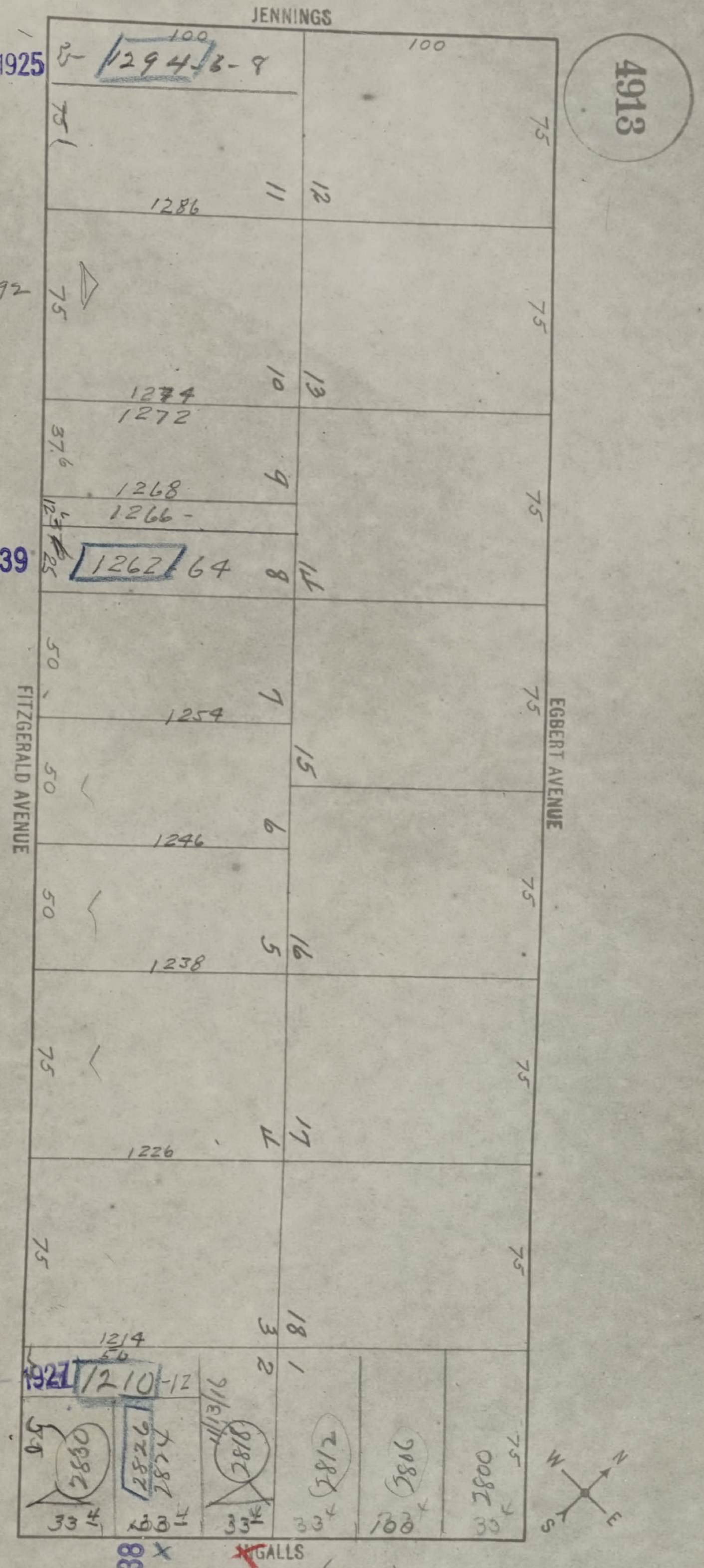
4913
JENNINGS
EGBERT AVENUE
FITZGERALD AVENUE
INGALLS
100
100
1294-6-8
1286
1292
1274
1272
1268
1266
1262 64
1254
1246
1238
1226
1214
1210-12
1200
2830
2826
2824
11/13/16
2818
2812
2806
2800
1
2
3
4
5
6
7
8
9
10
11
12
13
14
15
16
17
18
75
50
37½
33 1/4
100
N
E
S
W

SAN FRANCISCO
DEPARTMENT OF BUILDING INSPECTION
OFFICIAL COPY

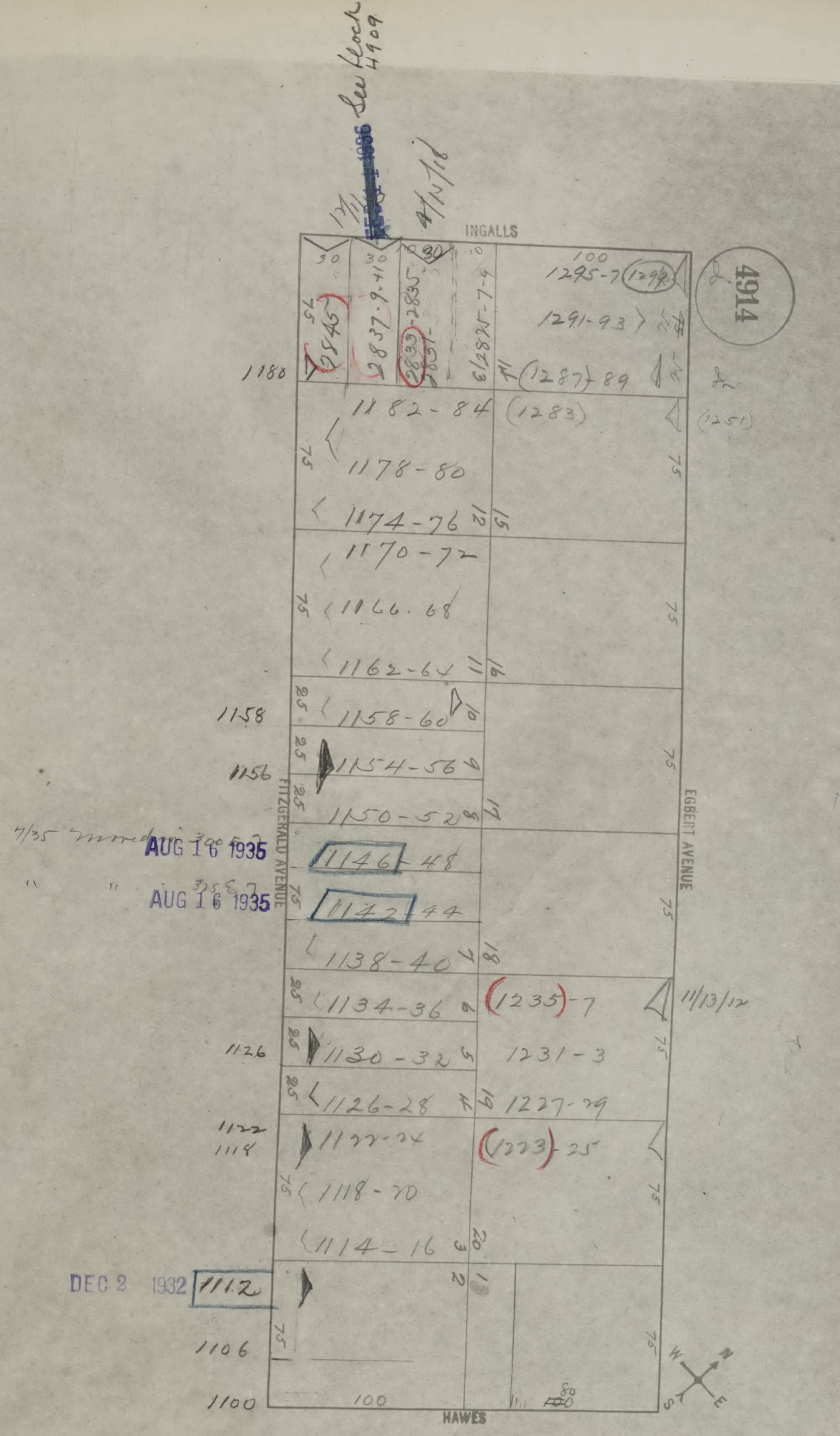
See Block 4909
1936
4/17/18
INGALLS
4914
30
30
30
100
1295-7 (1299)
1291-93
(1287)-89
2545
2837-9-41
2833-2835
2825-7-9
1180
1182-84
(1283)
(1251)
1178-80
1174-76
1170-72
1166-68
1162-64
1158
1158-60
1156
1154-56
1150-52
7/35 moved
AUG 16 1935
1146-48
AUG 16 1935
1142-44
1138-40
1134-36
(1235)-7
11/13/12
1126
1130-32
1231-3
1126-28
1227-29
1122
1118
1122-24
(1223)-25
1118-20
1114-16
DEC 2 1932
1112
1106
1100
100
80
HAWES
FITZGERALD AVENUE
EGBERT AVENUE
75
25
N
E
S
W

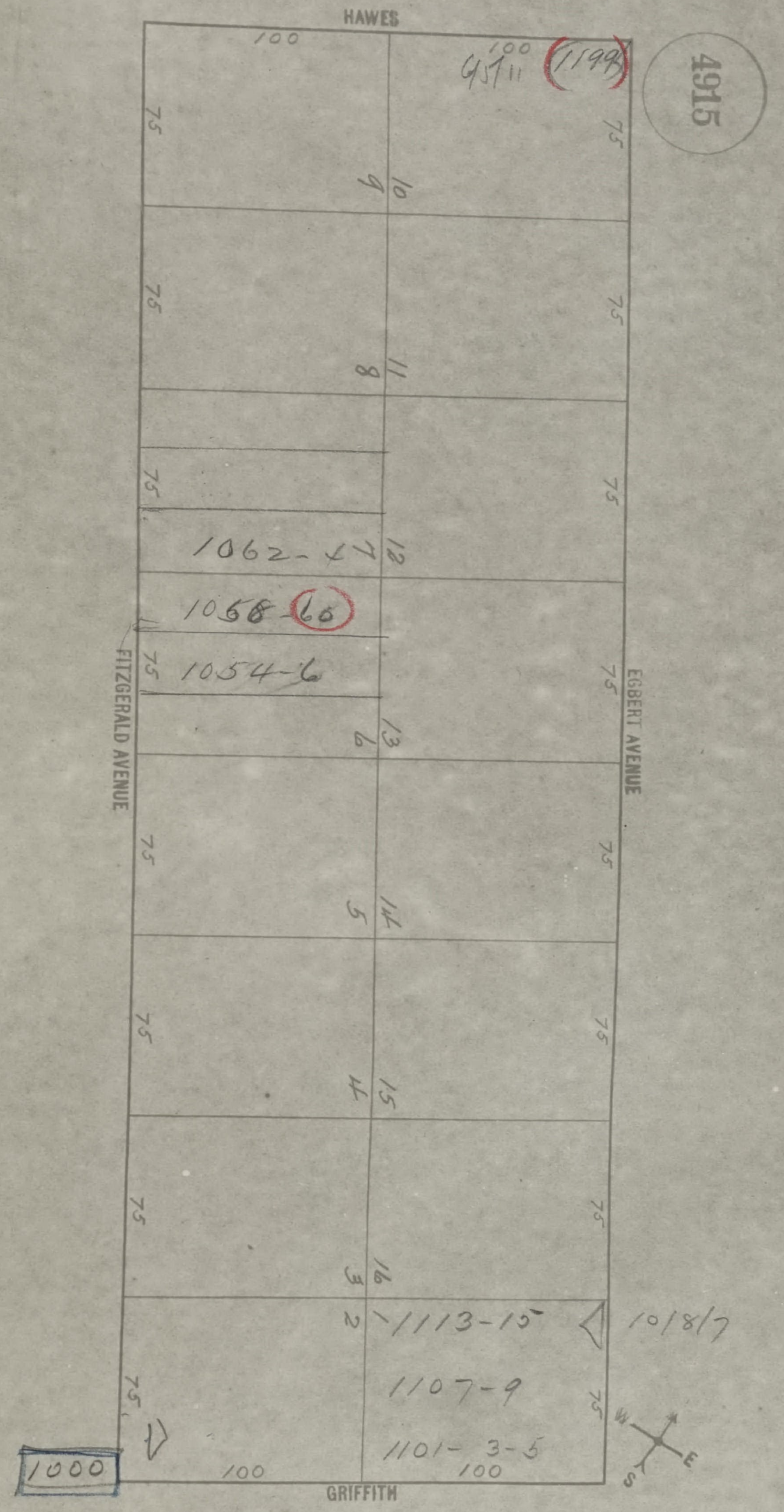
HAWES
4915
100
100
4511
1199
FITZGERALD AVENUE
EGBERT AVENUE
75
9
10
8
11
1062-4
7
12
1058-60
1054-6
6
13
5
14
4
15
3
16
2
1113-15
10/8/7
1107-9
1101- 3-5
1000
100
100
GRIFFITH
W
E
S

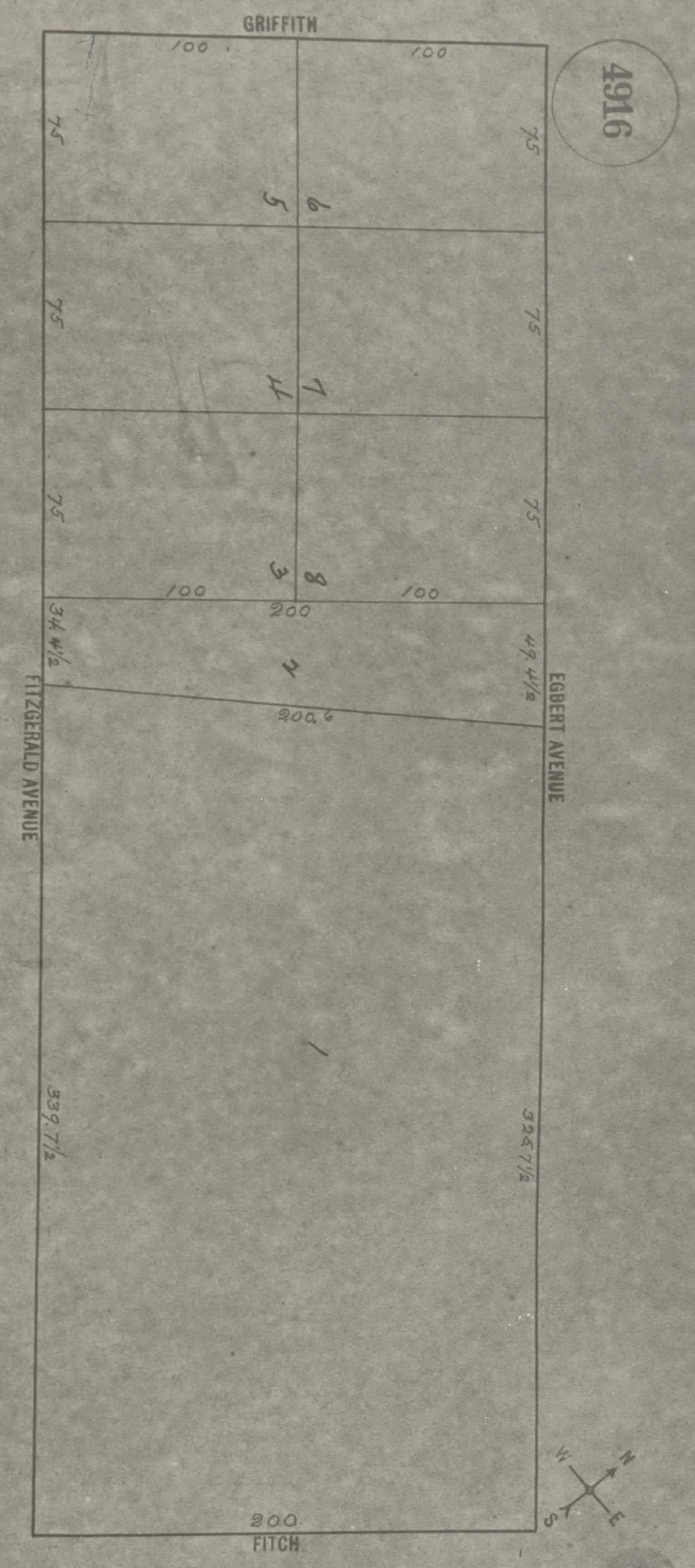
4916
GRIFFITH
100
100
75
75
75
75
75
75
6
5
7
4
8
3
100
100
200
34 ½
49 ½
2
200.6
EGBERT AVENUE
FITZGERALD AVENUE
1
339 7/12
324 7/12
200
FITCH
N
E
S
W

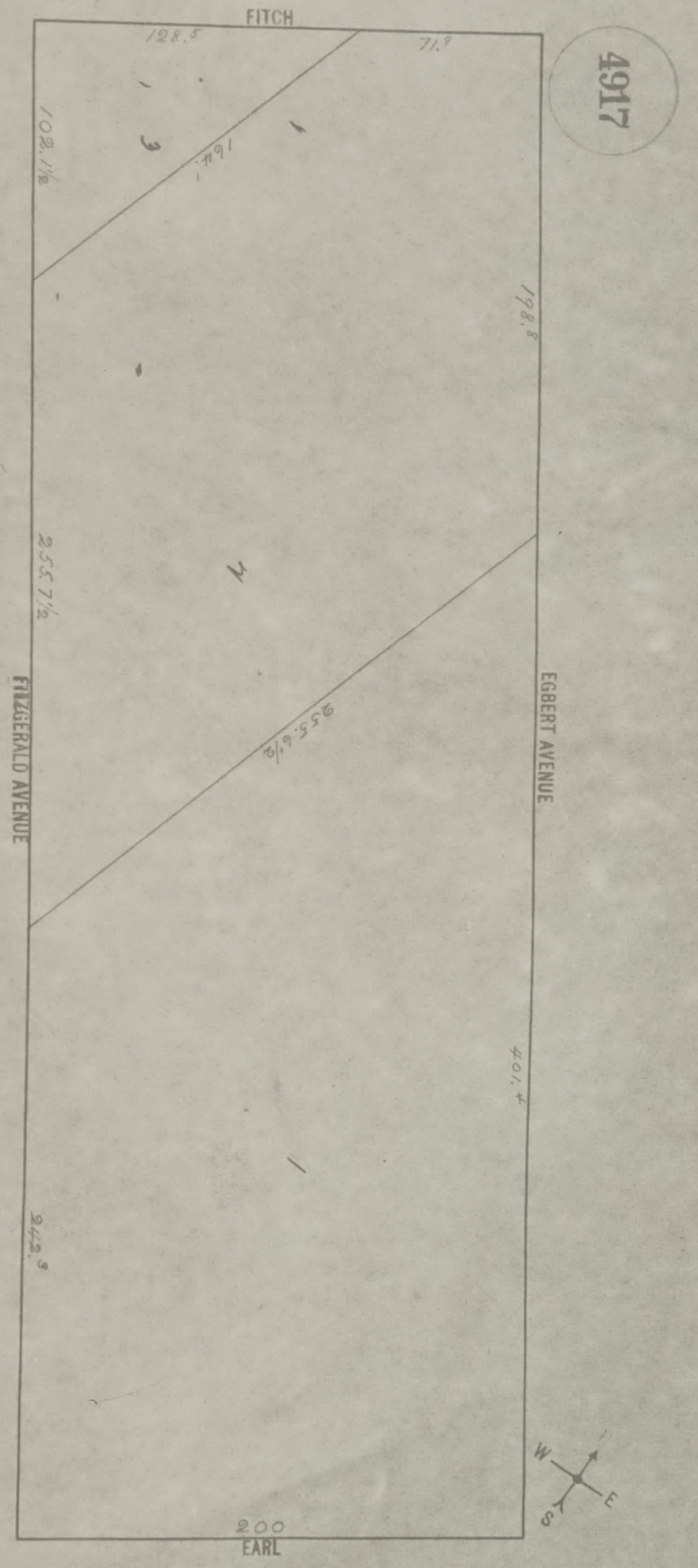

4917
FITCH
128.5
71.9
102.1½
164
3
1
198.8
255.7½
2
255.6½
FITZGERALD AVENUE
EGBERT AVENUE
401.4
1
242.9
200
EARL
W
E
S

SAN FRANCISCO DEPARTMENT OF BUILDING INSPECTION
OFFICIAL COPY


4918
EARL
EGBERT AVENUE
FITZGERALD AVENUE
DONAHUE
N
E
S
W
50
100
1
2
3
4
5
6
7
8
9
10
11
12
13
14
15
16
17
18
19
20
21
22
23
24

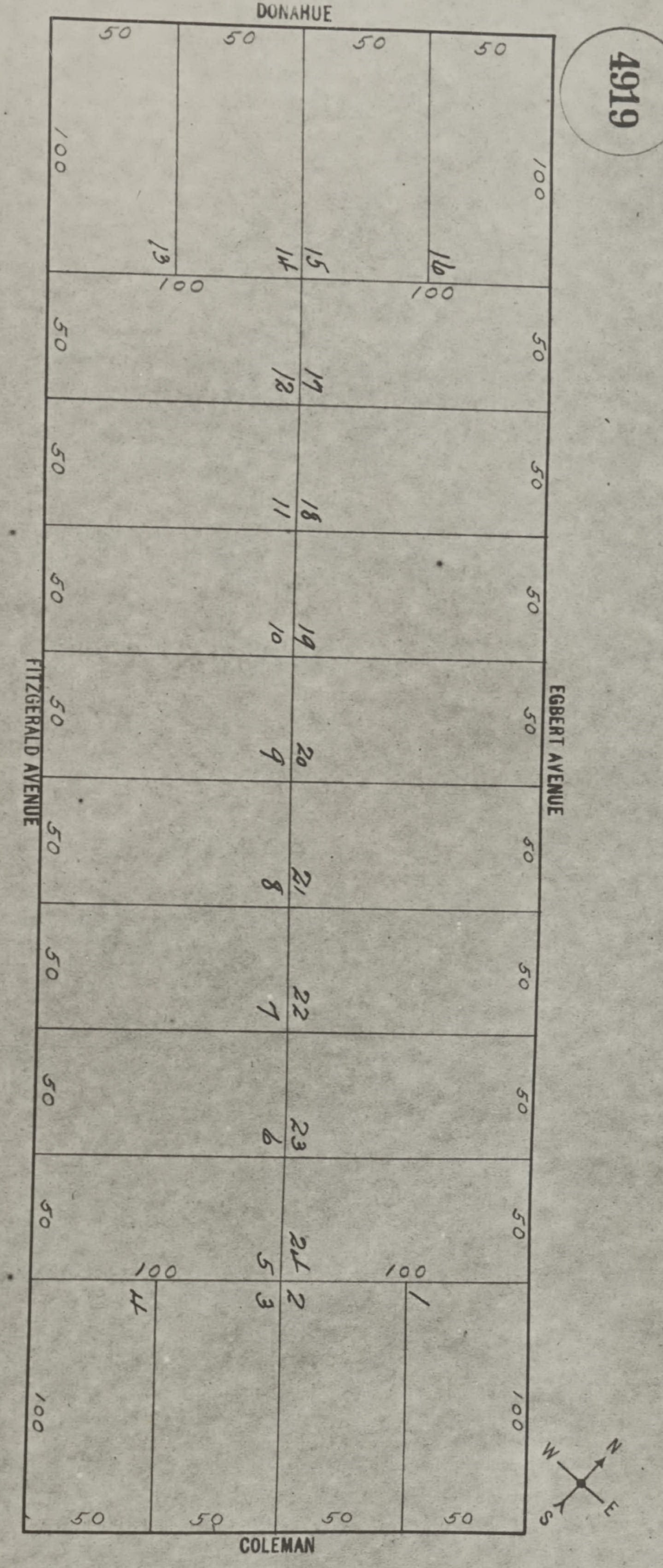
4919
DONAHUE
EGBERT AVENUE
FITZGERALD AVENUE
COLEMAN
50
100
1
2
3
4
5
6
7
8
9
10
11
12
13
14
15
16
17
18
19
20
21
22
23
24
N
S
E
W


4920
COLEMAN
200
FITZGERALD AVENUE
600
EGBERT AVENUE
600
200
BOALT
N
E
S
W

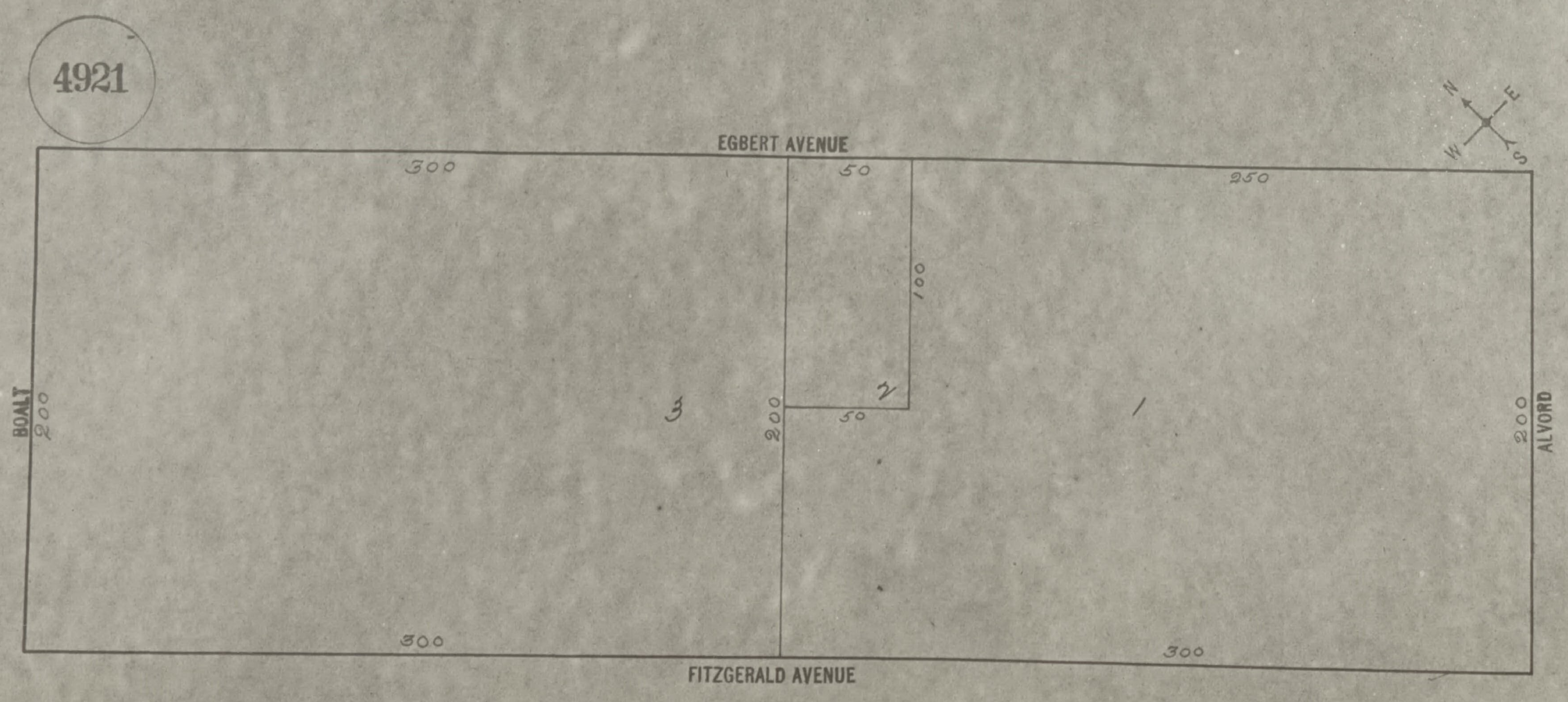
4921
EGBERT AVENUE
FITZGERALD AVENUE
BOALT
ALVORD
300
50
250
100
2
50
200
200
3
1
200
300
300
N
E
W
S

SAN FRANCISCO DEPARTMENT OF BUILDING INSPECTION
OFFICIAL COPY

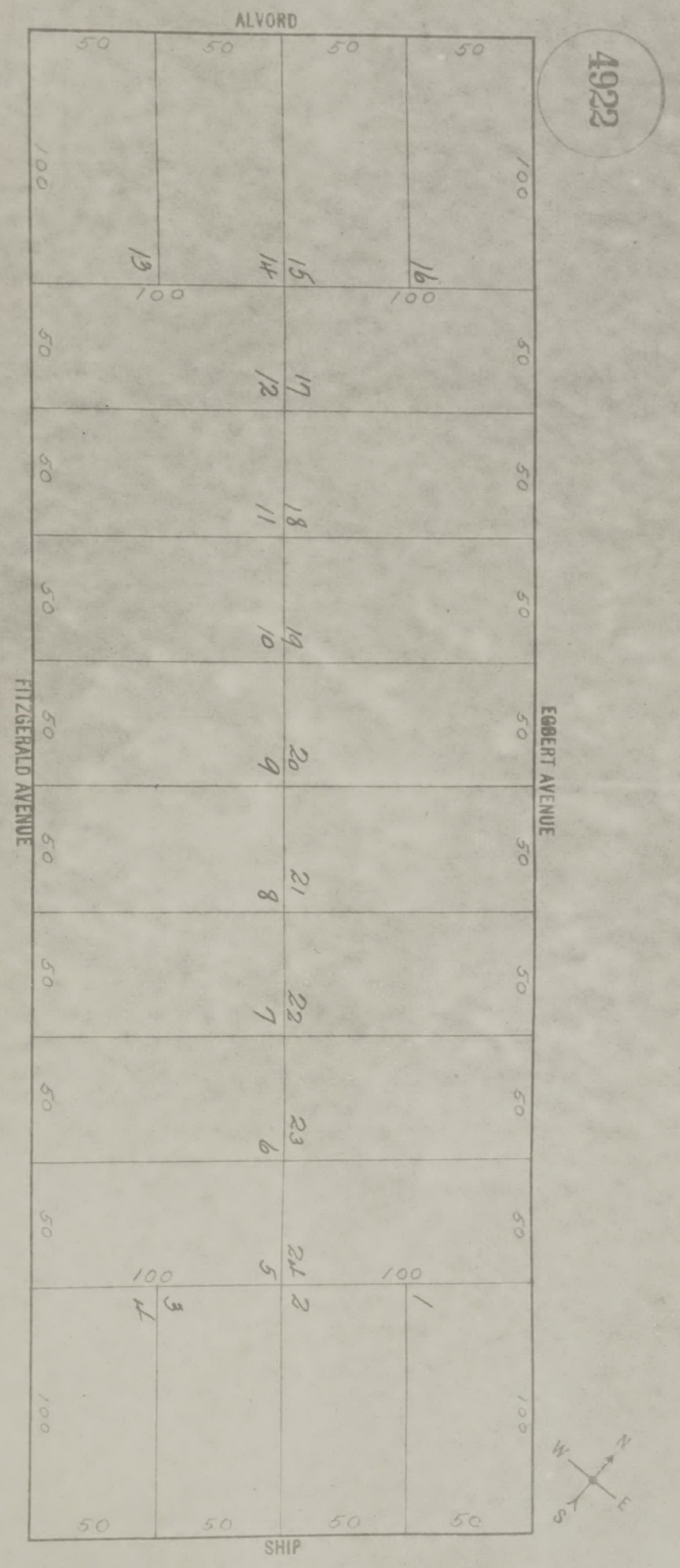
4922
ALVORD
EGBERT AVENUE
FITZGERALD AVENUE
SHIP
50
100
13
14
15
16
12
17
11
18
10
19
9
20
8
21
7
22
6
23
5
24
4
3
2
1
N
E
S
W

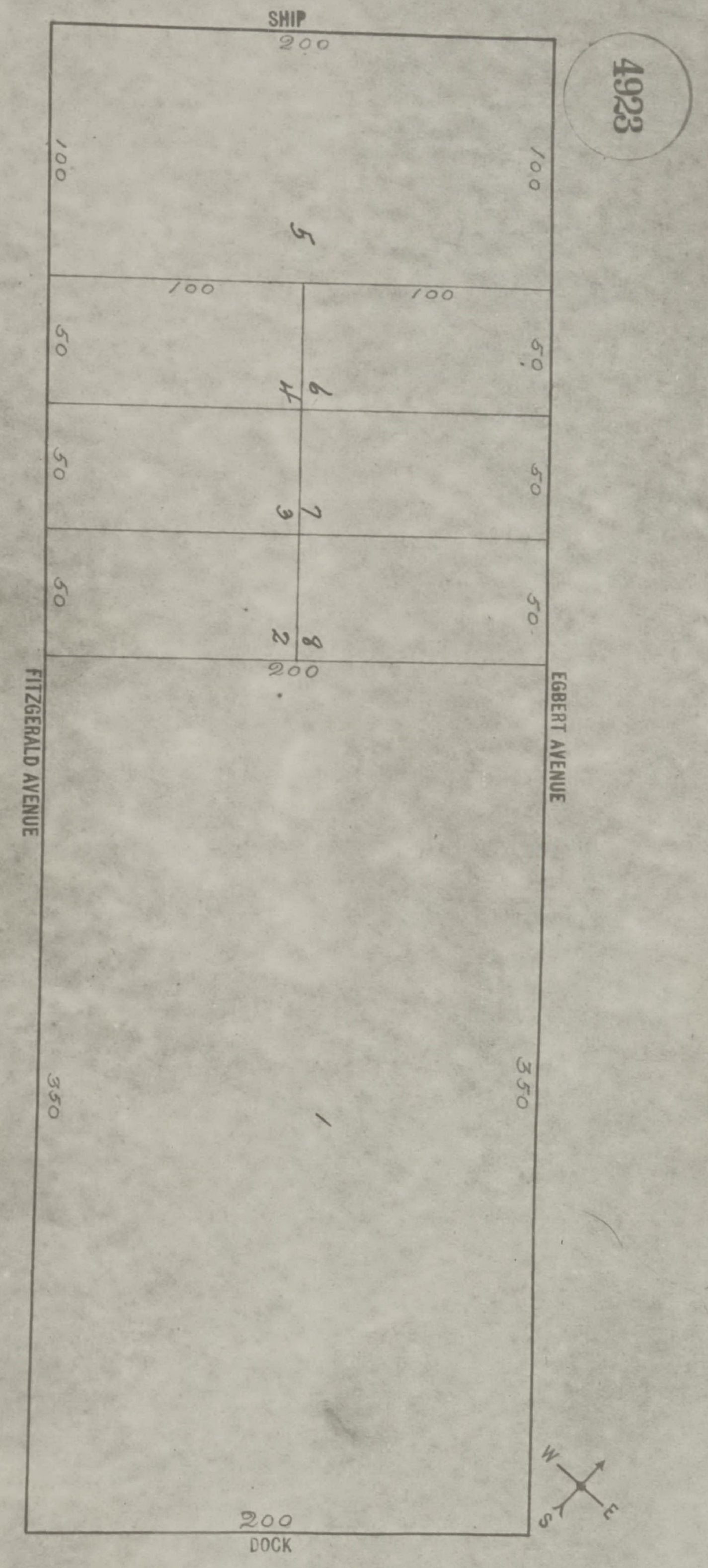
4923
SHIP
200
100
100
5
100
100
50
50
6
4
50
50
7
3
50
50
8
2
200
FITZGERALD AVENUE
EGBERT AVENUE
350
350
1
200
DOCK
W
E
S

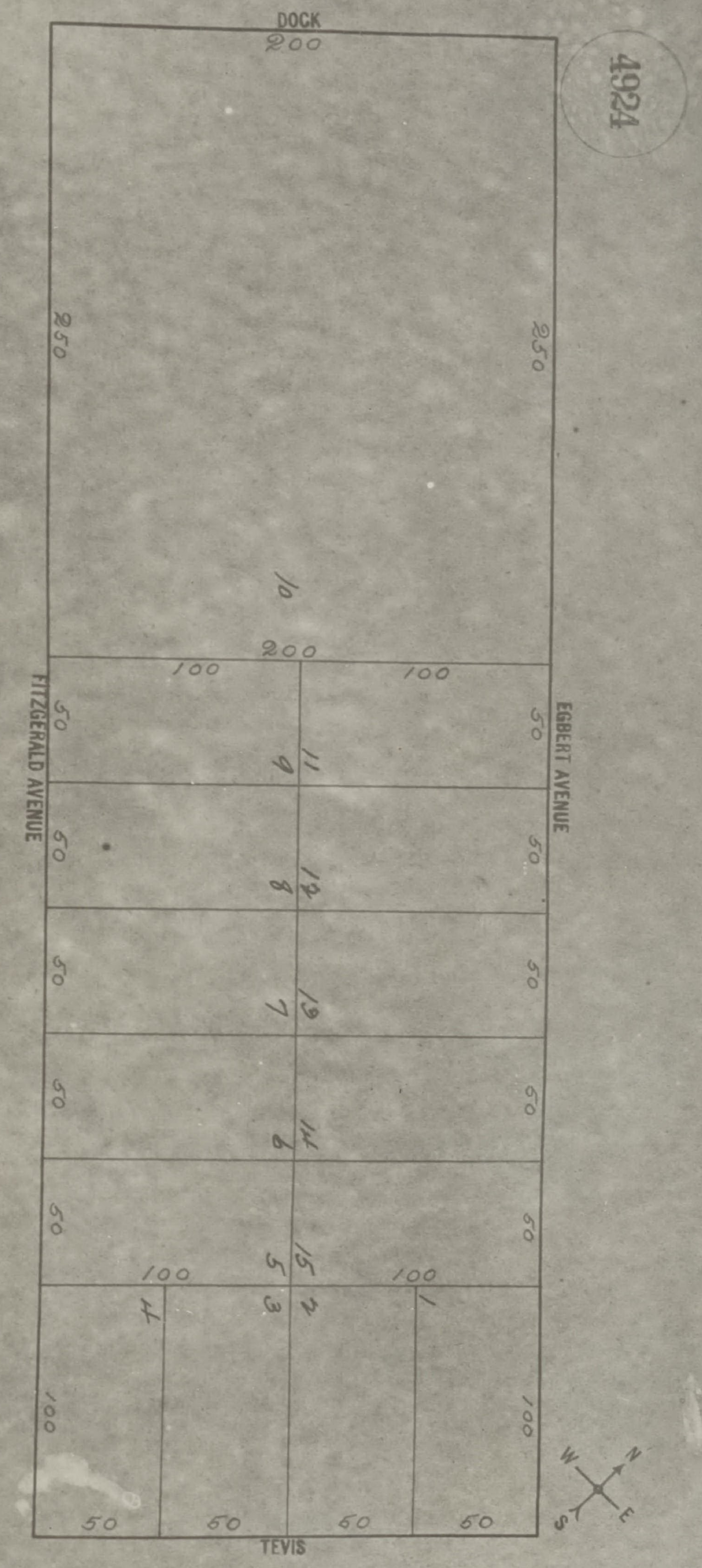
4924
DOCK
200
250
250
10
200
100
100
FITZGERALD AVENUE
EGBERT AVENUE
9
11
8
12
7
13
6
14
5
15
4
3
2
1
50
100
TEVIS
N
E
S
W

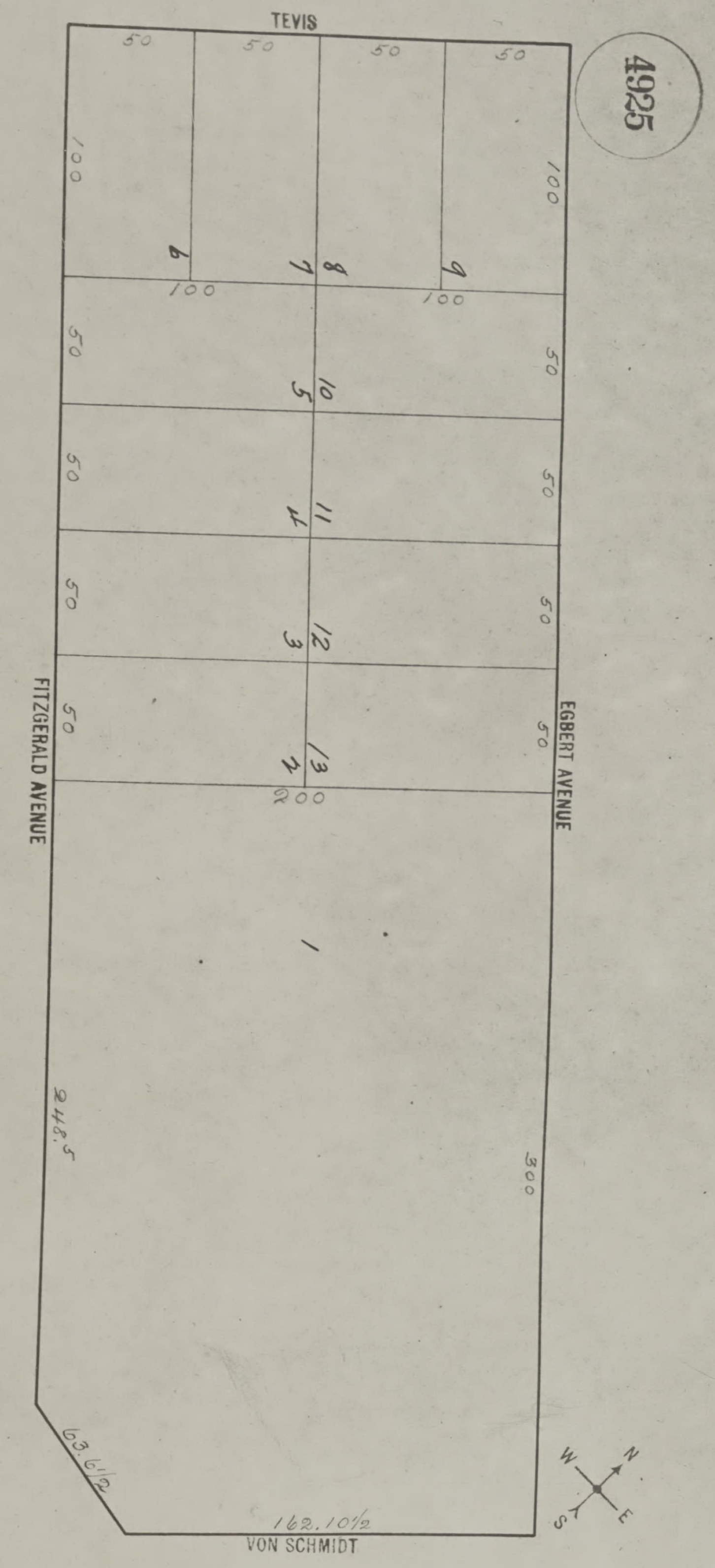
4925
TEVIS
FITZGERALD AVENUE
EGBERT AVENUE
VON SCHMIDT
50
50
50
50
100
100
100
100
50
50
50
50
50
50
50
50
200
248.5
300
63.6½
162.10½
1
2
3
4
5
6
7
8
9
10
11
12
13
N
E
S
W

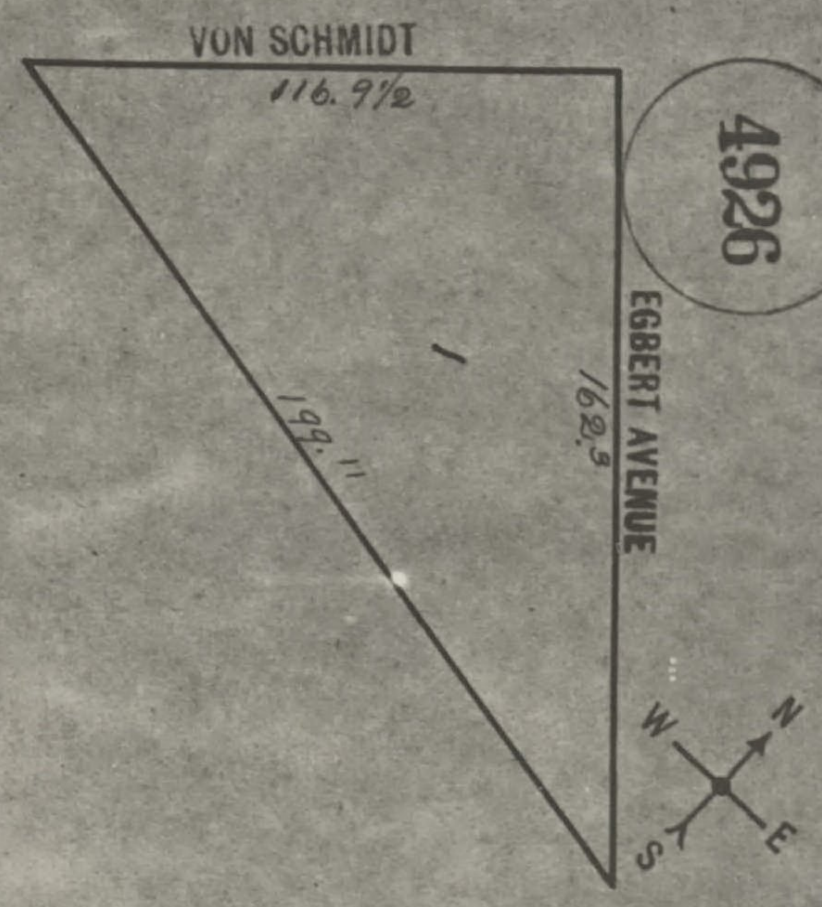
VON SCHMIDT
116.9½
4926
EGBERT AVENUE
168.5
199.11
1
N
E
S
W

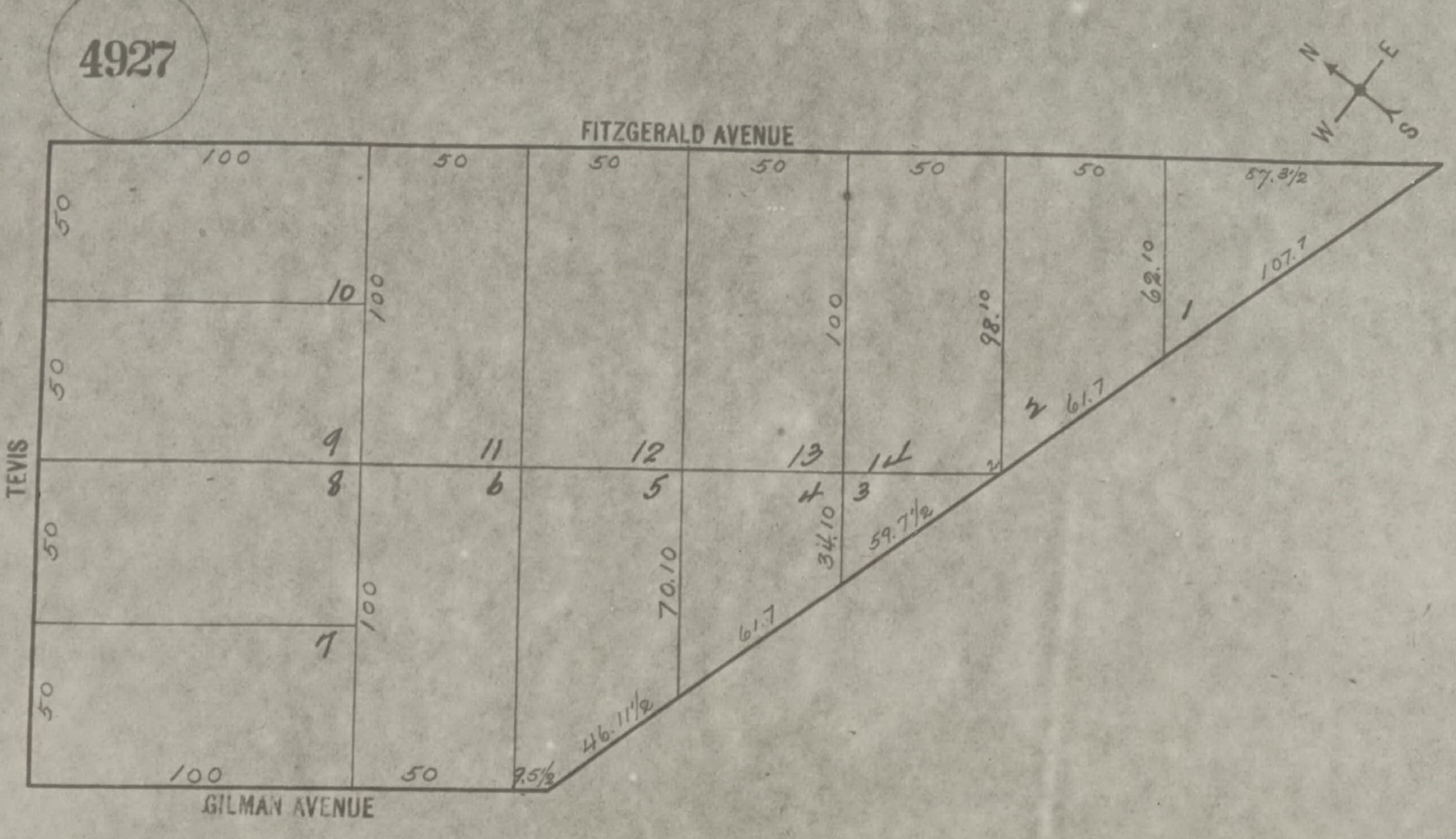
4927
FITZGERALD AVENUE
TEVIS
GILMAN AVENUE
100
50
50
50
50
50
57.8½
10
9
8
7
11
6
12
5
13
4
3
14
2
1
100
100
100
70.10
34.10
98.10
62.10
61.7
59.7½
61.7
46.11½
107.7
25½
N
E
S
W

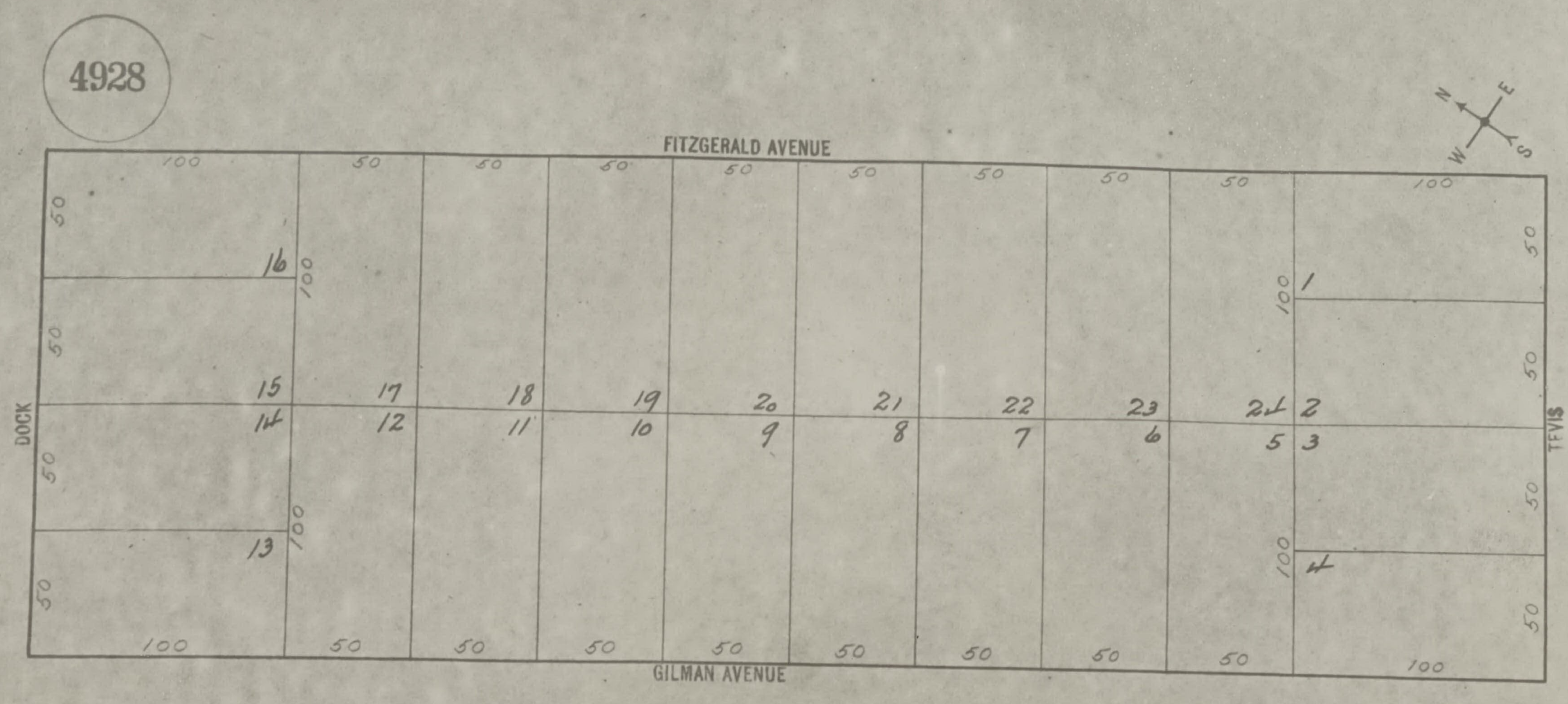
4928
FITZGERALD AVENUE
GILMAN AVENUE
DOCK
TEVIS
N
E
S
W
100
50
50
50
50
50
50
50
50
100
50
50
50
50
100
100
100
100
16
15
14
13
17
12
18
11
19
10
20
9
21
8
22
7
23
6
24
5
1
2
3
4
100
50
50
50
50
50
50
50
50
100

SAN FRANCISCO
DBI
DEPARTMENT OF
BUILDING INSPECTION
OFFICIAL COPY


4929
SHIP
DOCK
GILMAN AVENUE
FITZGERALD AVENUE
N
E
S
W
50
100
13
14
15
16
12
17
11
18
10
19
9
20
8
21
7
22
6
23
5
24
4
3
2
1

SAN FRANCISCO
DBI
DEPARTMENT OF
BUILDING INSPECTION
OFFICIAL COPY

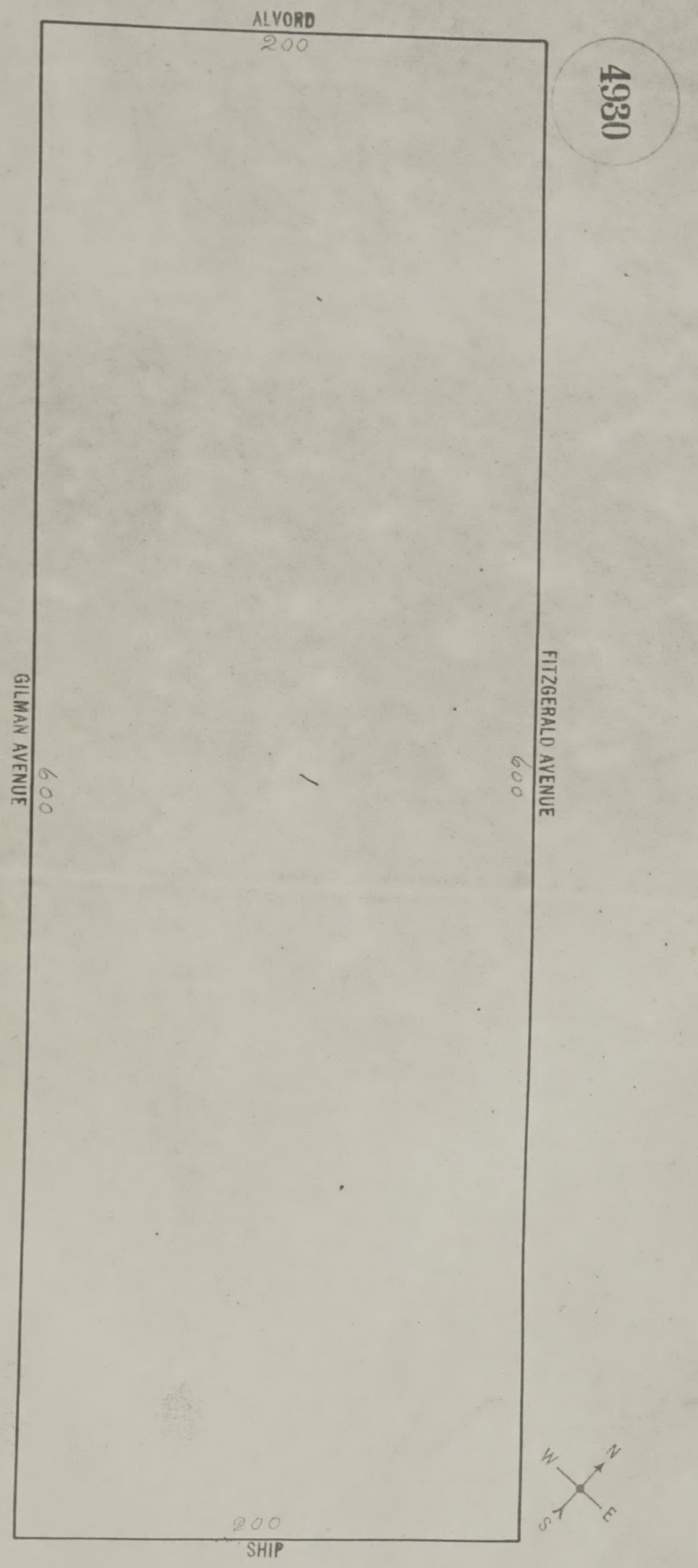
ALVORD
200
4930
GILMAN AVENUE
600
FITZGERALD AVENUE
600
200
SHIP
N
E
S
W

SAN FRANCISCO DEPARTMENT OF BUILDING INSPECTION
OFFICIAL COPY


BOALT
200
4931
GILMAN AVENUE
600
FITZGERALD AVENUE
600
200
ALVORD
N
E
S
W


4932
COLEMAN
FITZGERALD AVENUE
GILMAN AVENUE
BOALT
1
2
3
4
5
6
7
8
9
10
11
12
13
14
15
16
17
18
19
20
21
22
23
24
50
100
N
E
S
W

SAN FRANCISCO DEPARTMENT OF BUILDING INSPECTION
OFFICIAL COPY

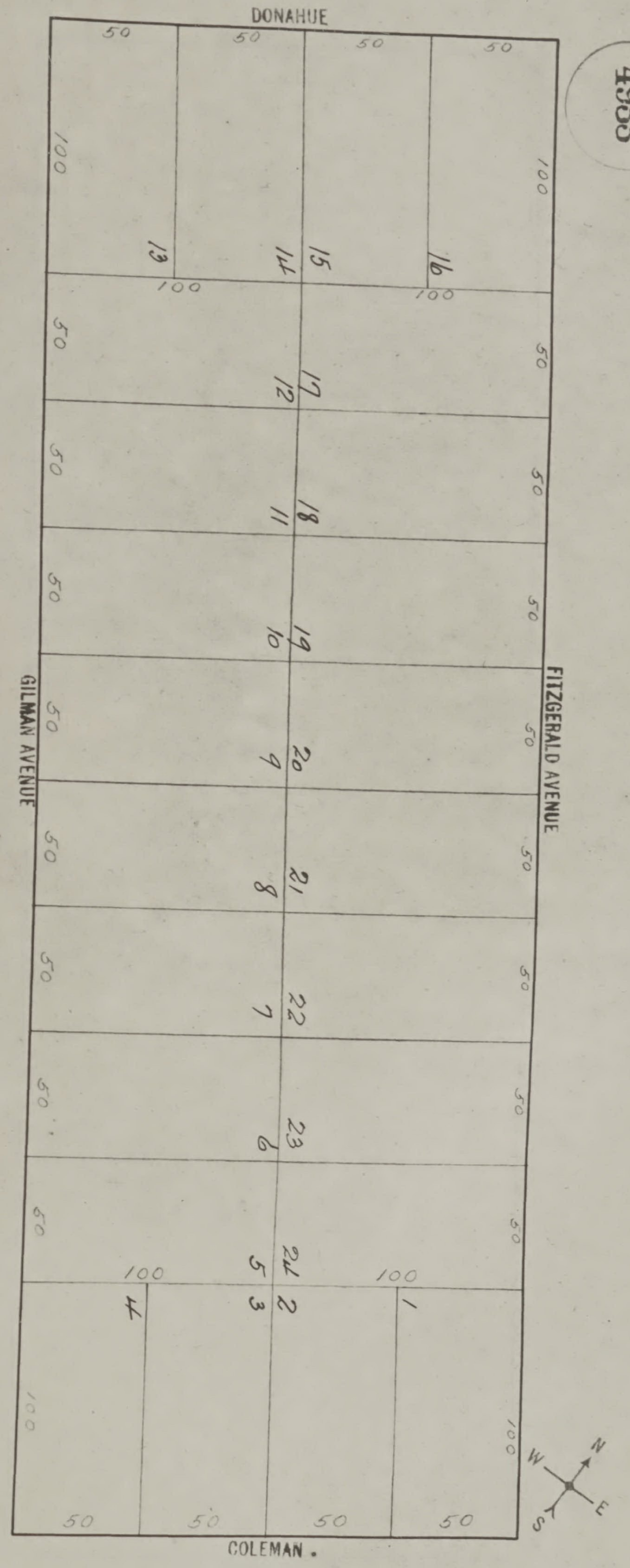
4983
DONAHUE
FITZGERALD AVENUE
GILMAN AVENUE
COLEMAN
50
100
1
2
3
4
5
6
7
8
9
10
11
12
13
14
15
16
17
18
19
20
21
22
23
24
N
E
S
W

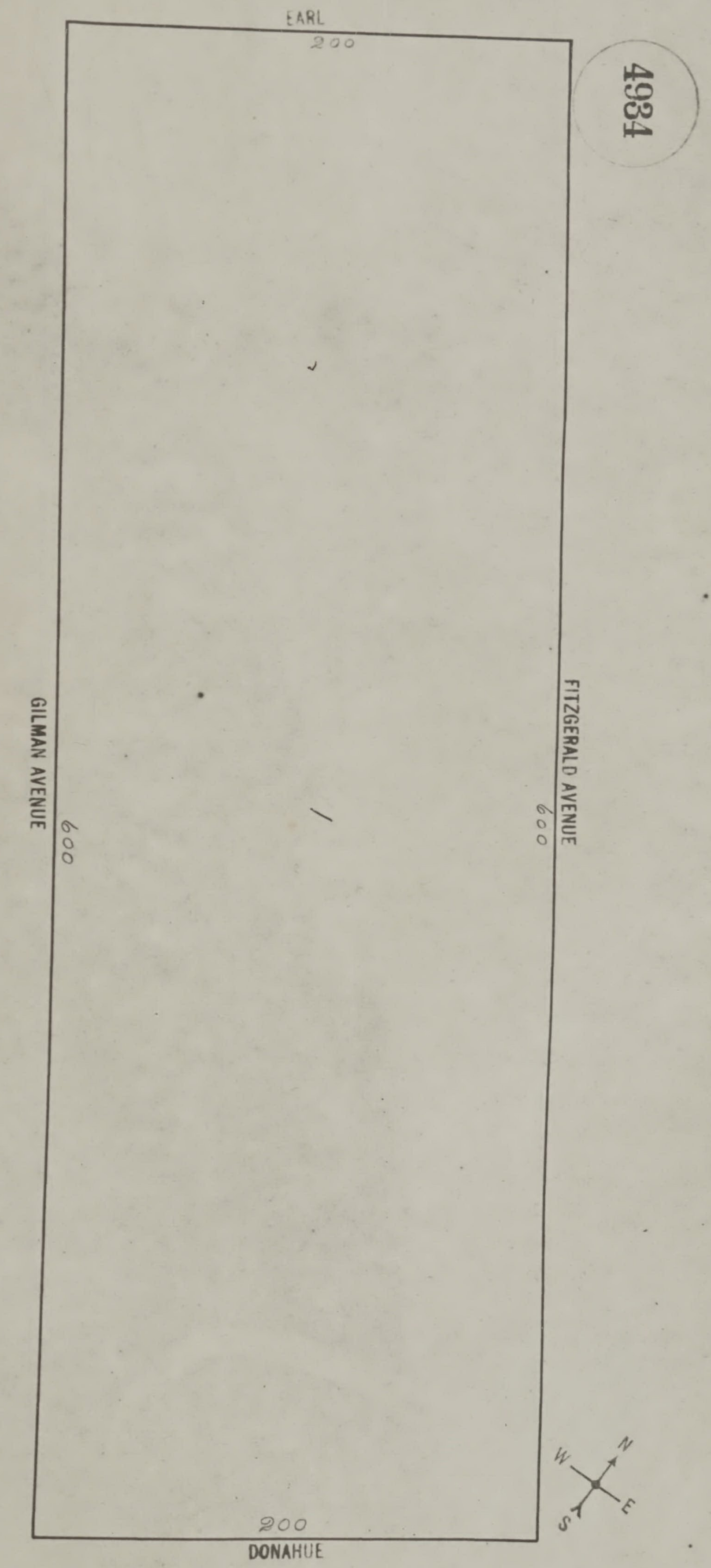
4984
EARL
200
GILMAN AVENUE
600
FITZGERALD AVENUE
600
200
DONAHUE
N
E
S
W

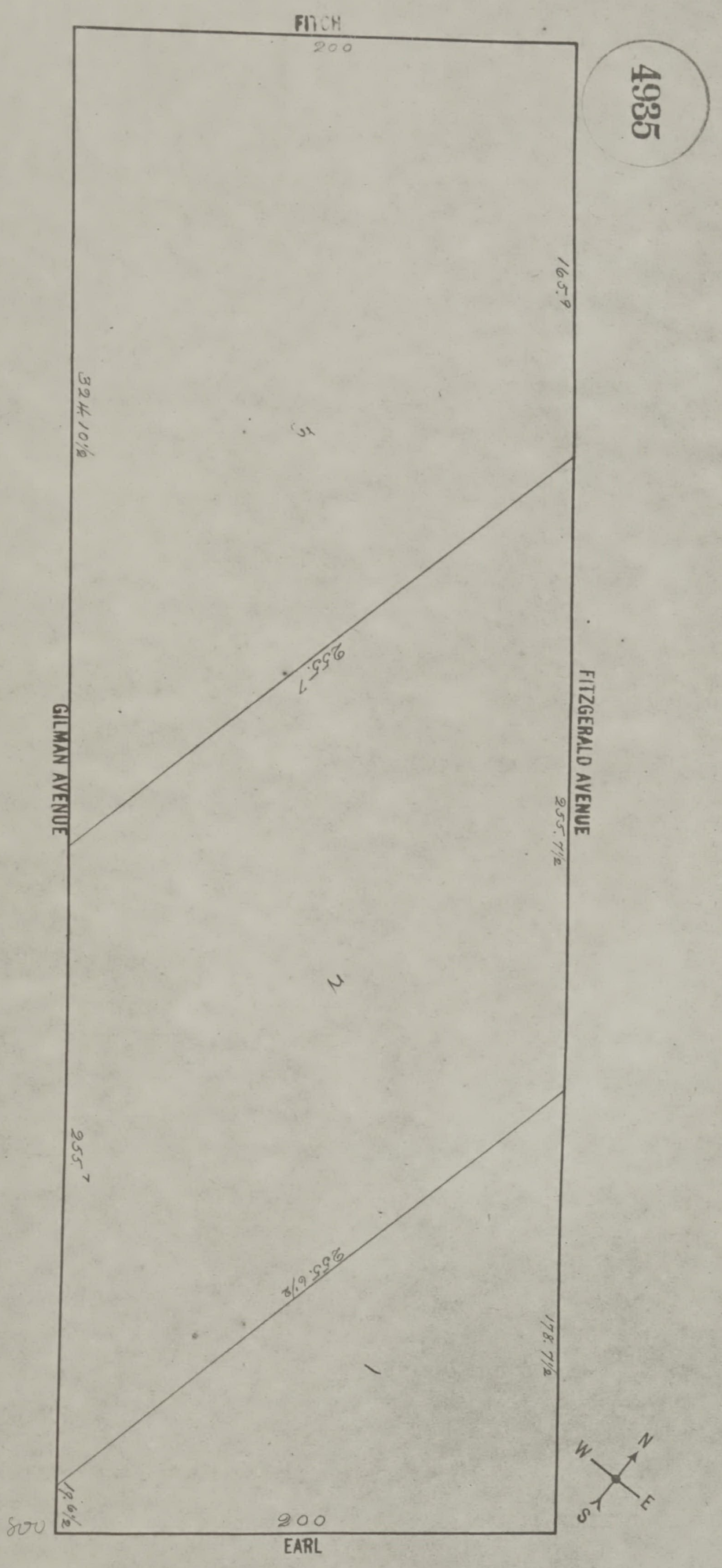
4935
FITCH
200
165.9
324.10½
3
255.7
GILMAN AVENUE
FITZGERALD AVENUE
255.7½
2
255.7
255.6½
178.7½
1
19.6½
200
EARL
800
N
E
S
W

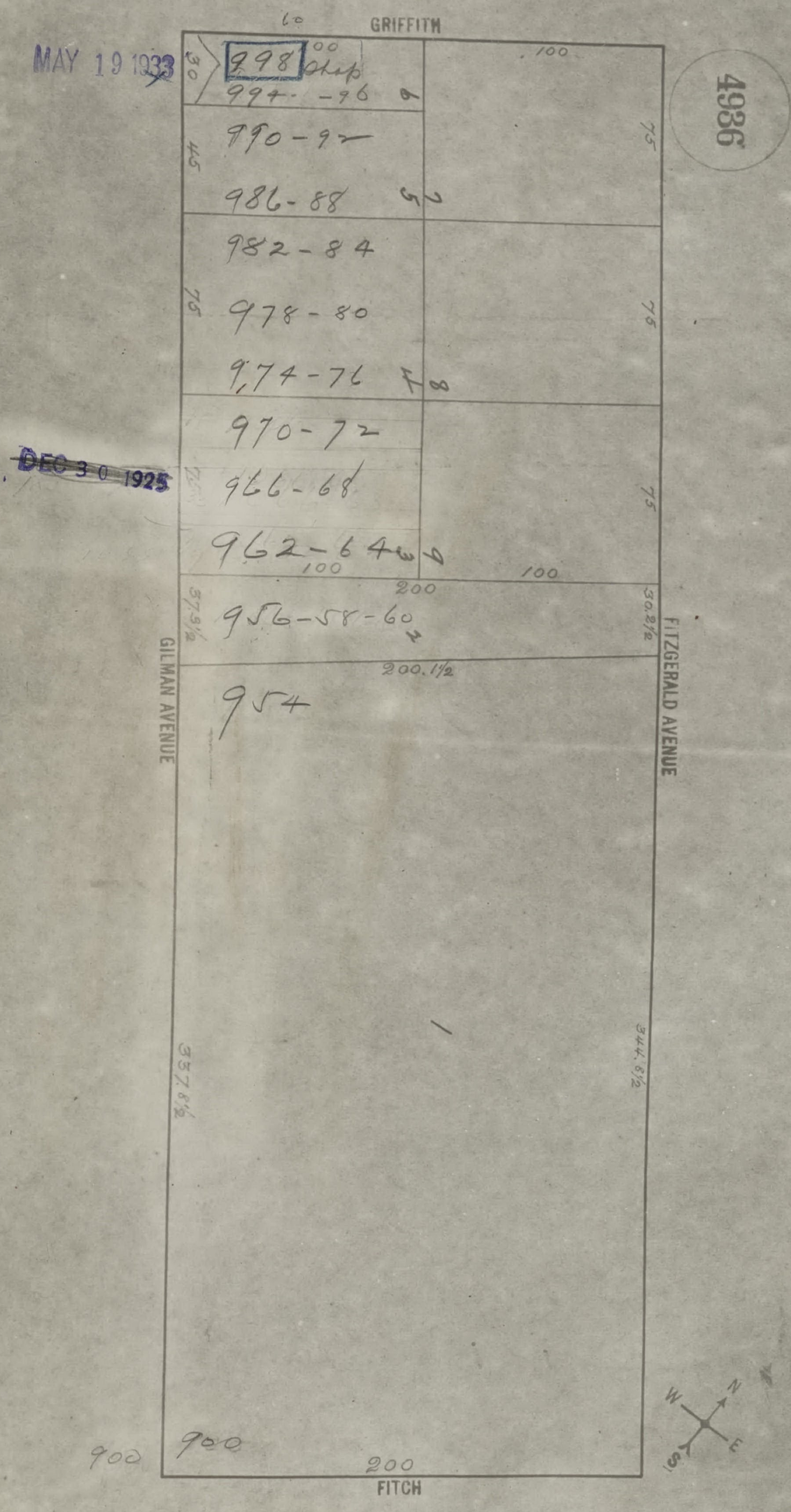
4936
GRIFFITH
GILMAN AVENUE
FITZGERALD AVENUE
FITCH
MAY 19 1933
~~DEC 30 1925~~
998 Shop
994 - 96
990 - 92
986 - 88
982 - 84
978 - 80
974 - 76
970 - 72
966 - 68
962 - 64
956 - 58 - 60
954
60
100
30
45
75
200
200.1/2
37.8/2
30.2/2
357.8/2
344.8/2
900
N
S
E
W

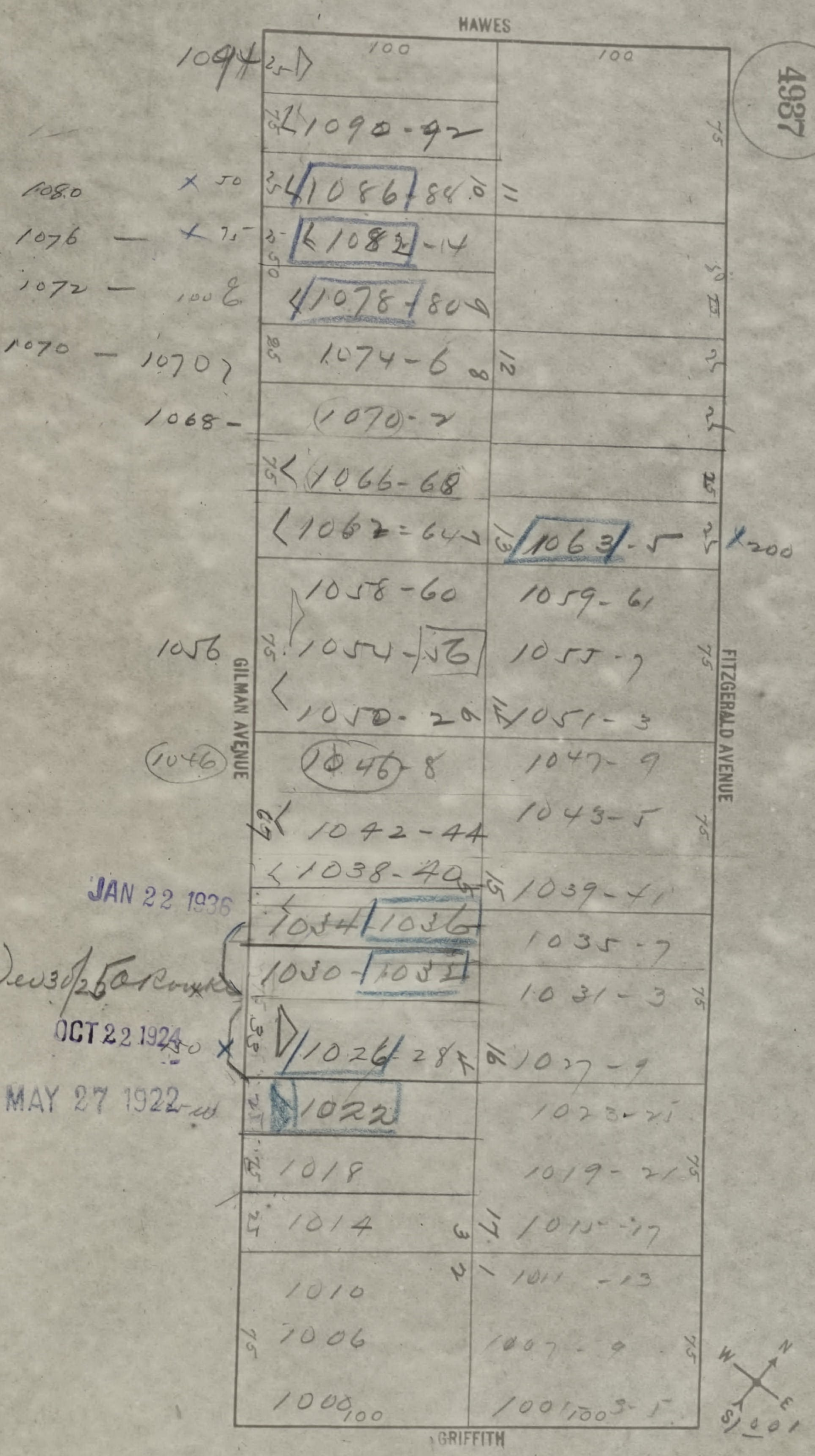
HAWES
4987
100
100
1094
25
1090-92
75
1080
× 50
1086-88
1076 —
× 75
1082-14
1072 —
100
1078-80
1070 —
1070
1074-6
12
1068 —
1070-2
1066-68
1062=64
1063-5
× 200
1058-60
1059-61
1056
1054-56
1055-7
1050-2
1051-3
GILMAN AVENUE
FITZGERALD AVENUE
1046
1046-8
1047-9
1042-44
1043-5
1038-40
1039-41
1034
1036
1035-7
1030-
1032
1031-3
1026-28
1027-9
1022
1023-25
1018
1019-21
1014
1015-17
1010
1011-13
1006
1007-9
1000
1001
1003-5
100
75
N
S
E
W
GRIFFITH

JAN 22 1936

Paid Dec 30/25 ORourke

OCT 22 1924

MAY 27 1922

SAN FRANCISCO DEPARTMENT OF BUILDING INSPECTION
OFFICIAL COPY

CHANGE 4/1/27

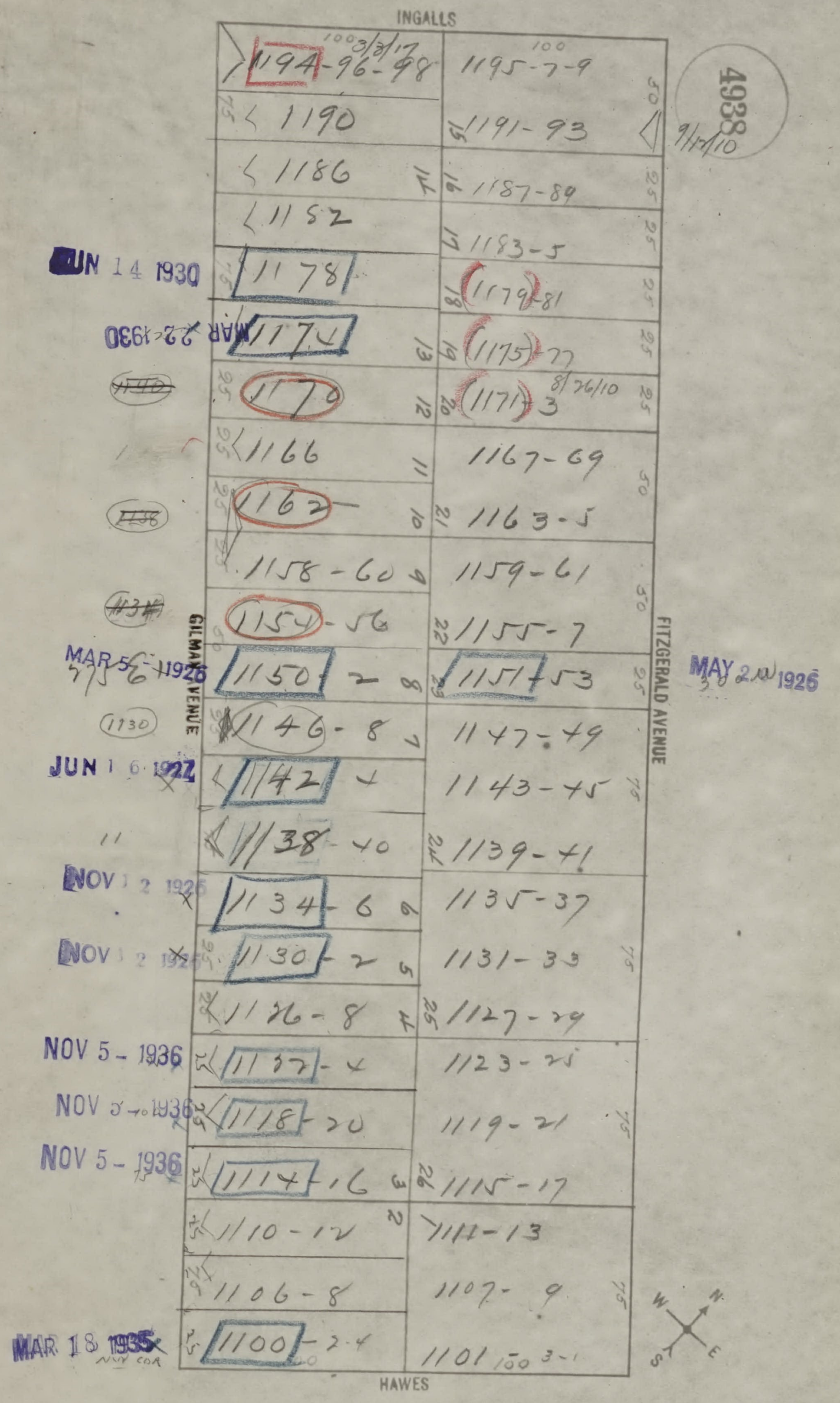
INGALLS
4938
9/12/10
1194-96-98
100 3/3/17
1195-7-9
100
1190
1191-93
1186
1187-89
1182
1183-5
JUN 14 1930
1178
1179-81
MAR 22 1930
1174
1175-77
1170
8/26/10
1171-3
1166
1167-69
1162
1163-5
1158-60
1159-61
1154-56
1155-7
GILMAN AVENUE
FITZGERALD AVENUE
MAR 5 1926
1150-2
1151-53
MAY 2 1926
1130
1146-8
1147-49
JUN 16 1924
1142-4
1143-45
1138-40
1139-41
NOV 12 1926
1134-6
1135-37
NOV 12 1926
1130-2
1131-33
1126-8
1127-29
NOV 5 - 1936
1122-4
1123-25
NOV 5 - 1936
1118-20
1119-21
NOV 5 - 1936
1114-16
1115-17
1110-12
1111-13
1106-8
1107-9
MAR 18 1935
NW COR
1100-2-4
1101 3-1
HAWES
N
E
S
W

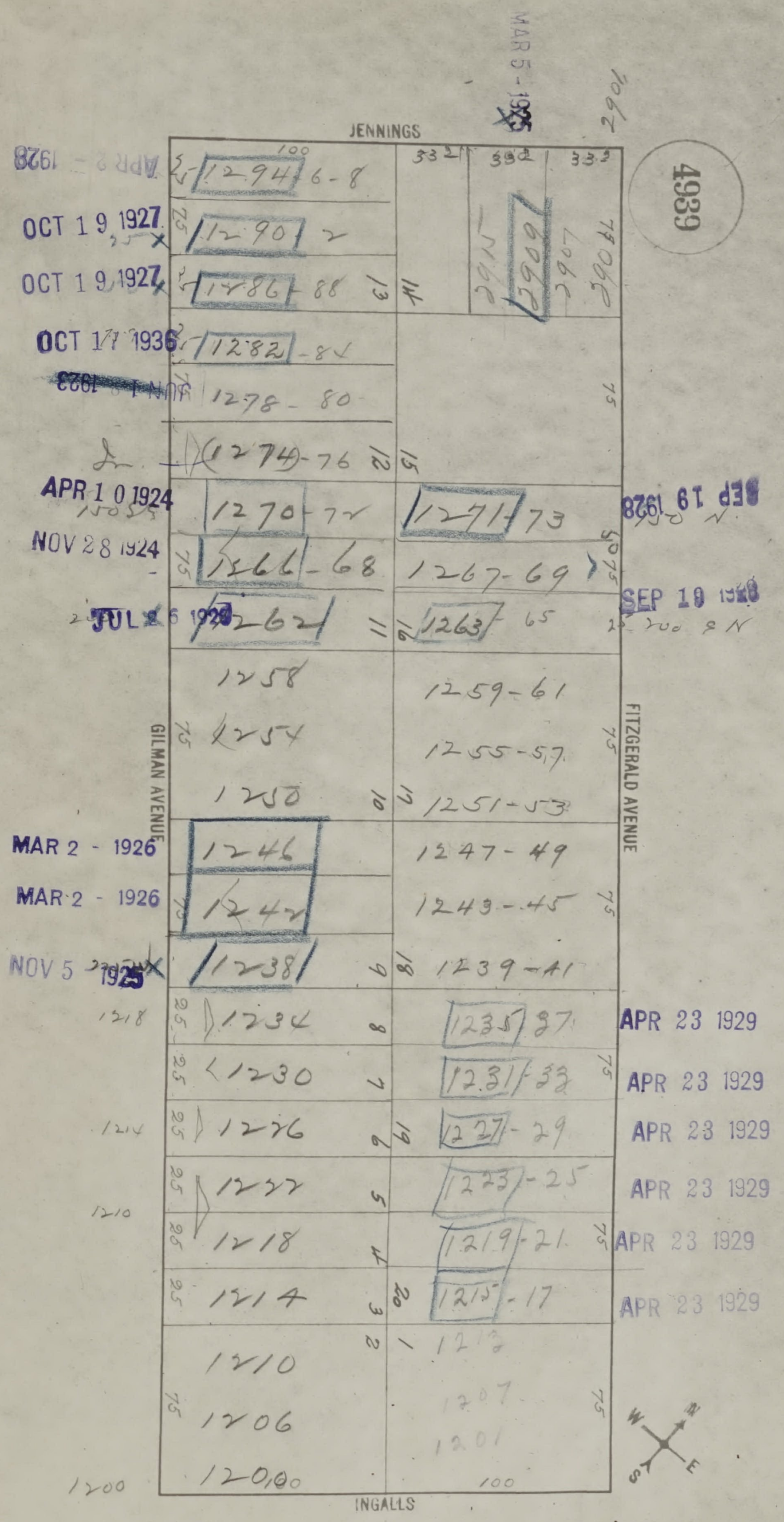
4939
JENNINGS
INGALLS
GILMAN AVENUE
FITZGERALD AVENUE
100
1294-6-8
1290-2
1286-88
1282-84
1278-80
1274-76
1270-72
1266-68
1262
1258
1254
1250
1246
1242
1238
1234
1230
1226
1222
1218
1214
1210
1206
1200
2901
2909
2907
2906
1271-73
1267-69
1263-65
1259-61
1255-57
1251-53
1247-49
1243-45
1239-41
1235-37
1231-33
1227-29
1223-25
1219-21
1215-17
1213
1207
1201
1218
1214
1210
1200
W
N
E
S

APR 2 - 1928
OCT 19 1927
OCT 19 1927
OCT 17 1936
1923
APR 10 1924
NOV 28 1924
JUL 6 1926
MAR 2 - 1926
MAR 2 - 1926
NOV 5 1925
MAR 5 - 1925
SEP 19 1928
SEP 19 1928
APR 23 1929
APR 23 1929
APR 23 1929
APR 23 1929
APR 23 1929
APR 23 1929

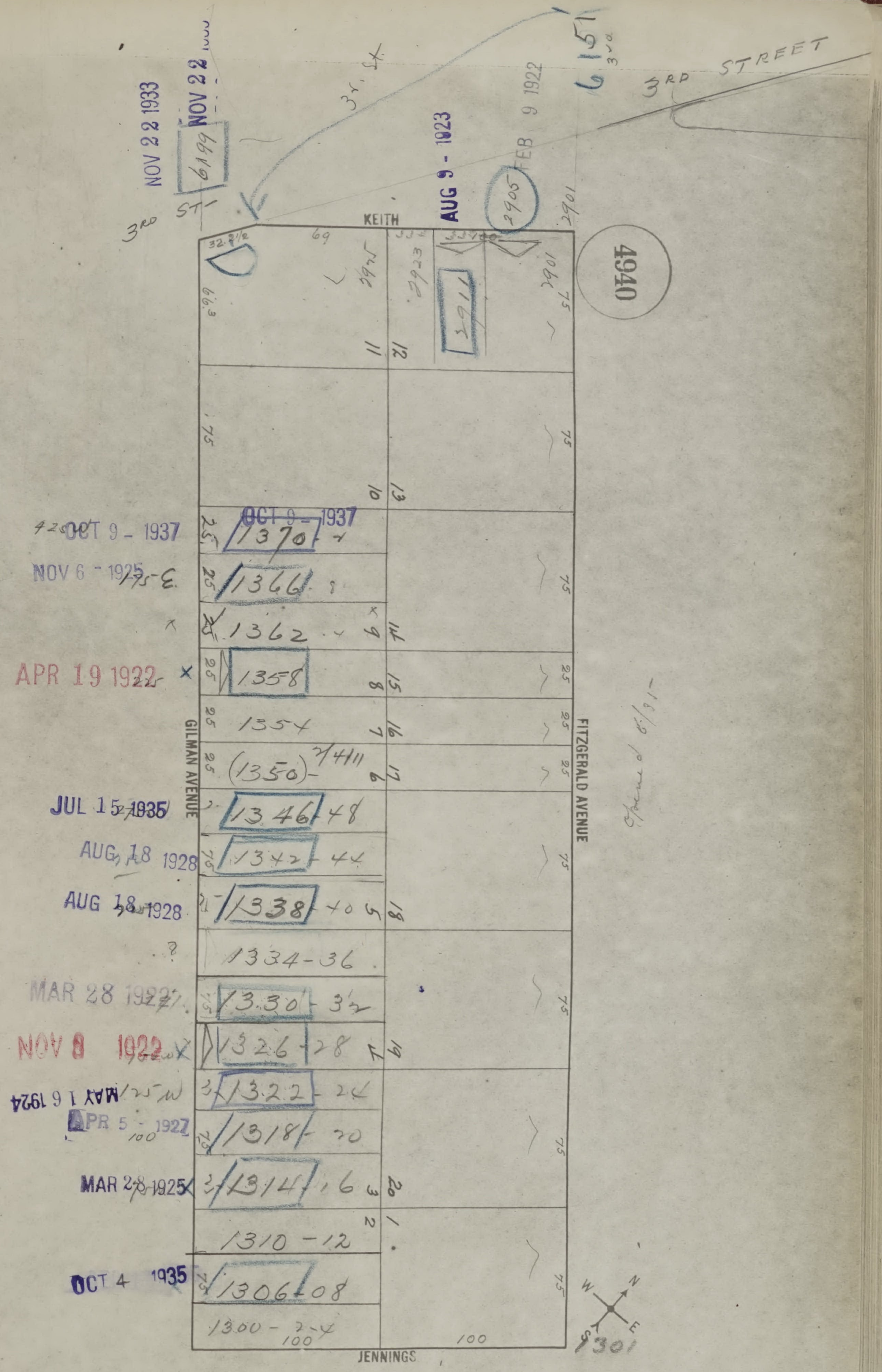
3RD STREET
3rd St
3RD ST
NOV 22 1933
NOV 22
6197
AUG 9 - 1923
FEB 9 1922
2905
2901
6151
4940
KEITH
69
2925
2923
1911
11
12
10
13
75
GILMAN AVENUE
FITZGERALD AVENUE
OCT 9 - 1937
1370
NOV 6 - 1925
1366
1362
9
14
APR 19 1922
1358
8
15
1354
7
16
(1350)
2/411
6
17
JUL 15 1935
1346-48
AUG 18 1928
1342-44
AUG 18 1928
1338-40
5
18
1334-36
MAR 28 1922
1330-32
NOV 8 1922
1326-28
4
19
MAY 16 1924
1322-24
APR 5 1927
1318-20
MAR 28 1925
1314-16
3
20
1310-12
2
1
OCT 4 1935
1306-08
1300-2-4
100
100
JENNINGS
1301
N
E
S
W

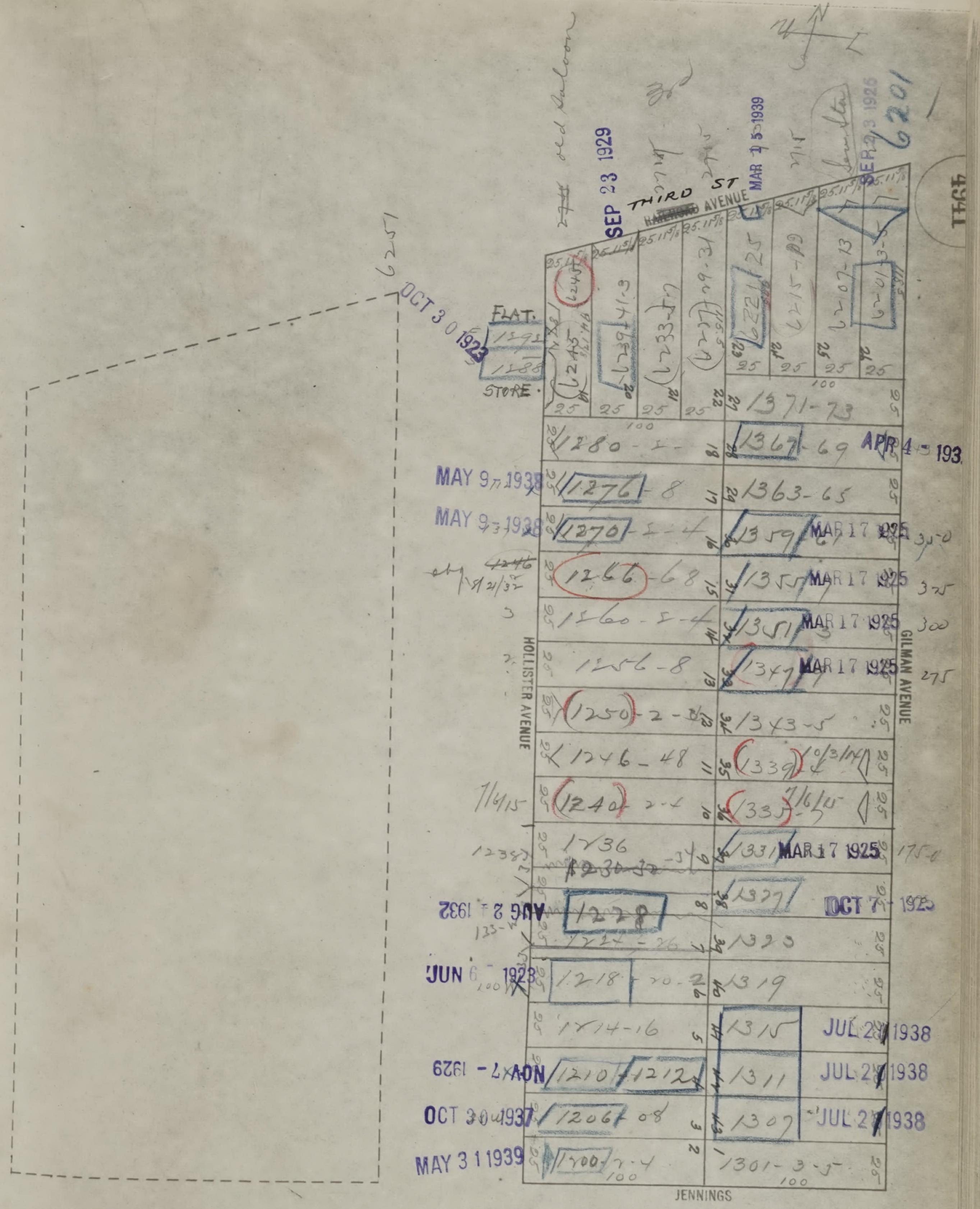
4941
6201
6257
THIRD ST
~~RAILROAD~~ AVENUE
HOLLISTER AVENUE
GILMAN AVENUE
JENNINGS
FLAT.
STORE.
old Saloon
OCT 30 1923
SEP 23 1929
MAR 15 1939
SEP 23 1926
APR 4 193
MAY 9 1938
MAY 9 1938
MAR 17 1925
MAR 17 1925
MAR 17 1925
MAR 17 1925
MAR 17 1925
OCT 7 1925
AUG 2 1932
JUN 6 1923
JUL 21 1938
JUL 21 1938
JUL 21 1938
NOV 7 1929
OCT 30 1937
MAY 31 1939
6245
6239-41
6233-37
6227-29-31
6221-25
6215-19
6207-13
6201-3-5
1292
1288
1280-2
1276-8
1270-2-4
1266-68
1260-2-4
1256-8
1250-2-4
1246-48
1240-2-4
1236
1230-32
1228
1222-26
1218-20-2
1214-16
1210
1212
1206-08
1200-2-4
1371-73
1367-69
1363-65
1359-61
1355-57
1351-53
1347-49
1343-5
1339
1335
1331
1327
1323
1319
1315
1311
1307
1301-3-5
25.11 5/8
25
100

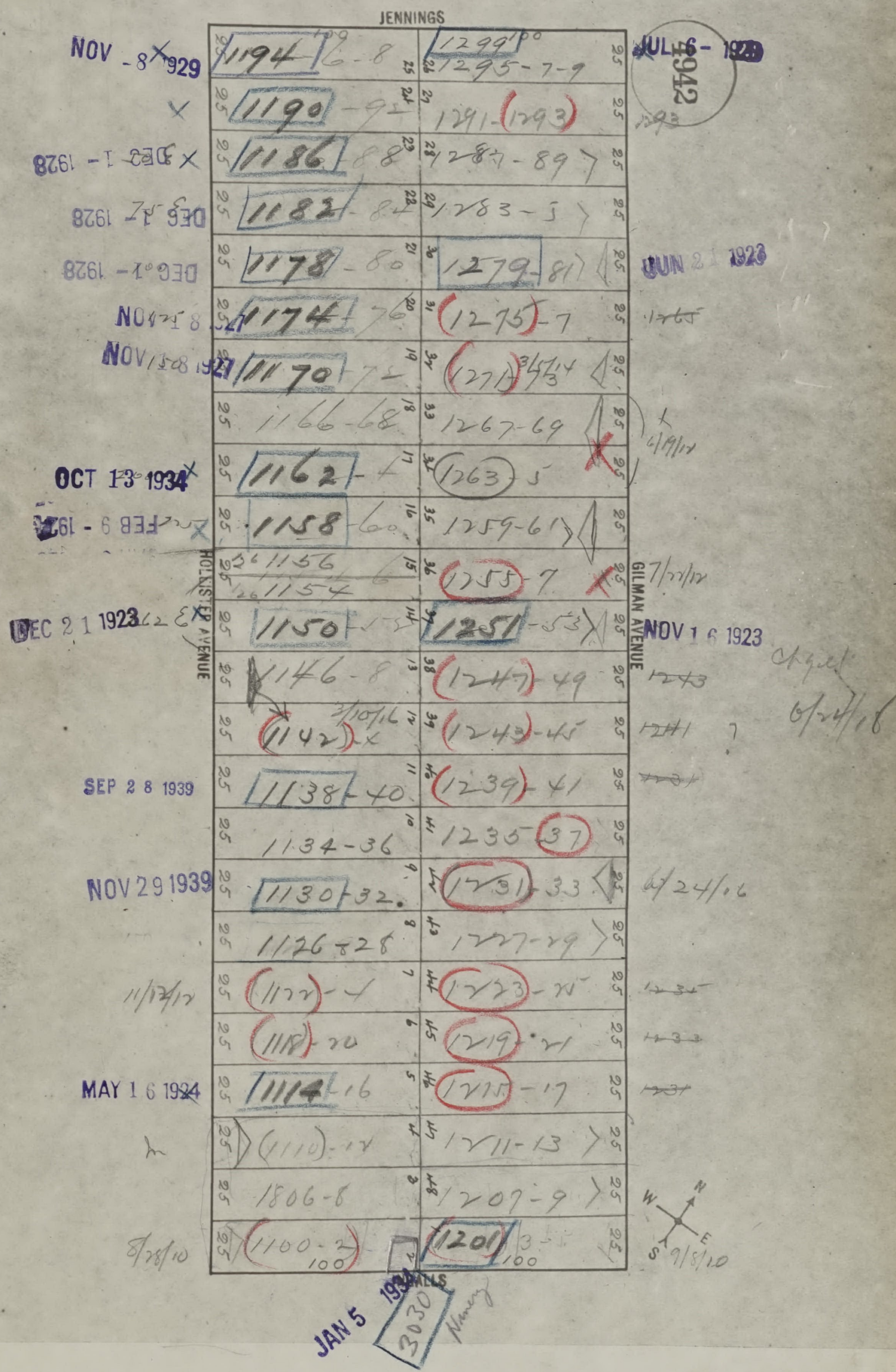
JENNINGS
HOLLISTER AVENUE
GILMAN AVENUE
ALLS
4942
NOV - 8 1929
DEC 1 - 1928
DEC 17 1928
DEC 1 - 1928
NOV 15 8 1927
NOV 15 8 1927
OCT 13 1934
FEB 9 - 1924
DEC 2 1 1923
SEP 2 8 1939
NOV 29 1939
MAY 1 6 1924
JAN 5 1934
JUL 6 - 1929
JUN 2 1 1923
NOV 1 6 1923
3030
1194
6-8
1299
1295-7-9
1190
1291-(1293)
1186
1287-89
1182
1283-5
1178
-80
1279
-81
1174
-76
(1275)-7
1170
-72
(1271)
1166-68
1267-69
1162
-4
(1263)-5
1158
-60
1259-61
1156
1154
(1255)-7
1150
1251
-53
1146-8
(1247)-49
(1142)
3/10/16
(1243)-45
1138
-40
(1239)-41
1134-36
1235-(37)
1130
-32
(1231)-33
1126-28
1227-29
(1122)-4
(1223)-25
(1118)-20
(1219)-21
1114
-16
(1215)-17
(1110)-12
1211-13
1806-8
1207-9
(1100-2)
100
1201
3-5
100
25
1
2
3
4
5
6
7
8
9
10
11
12
13
14
15
16
17
18
19
20
21
22
23
24
25
26
27
28
29
30
31
32
33
34
35
36
37
38
39
40
41
42
43
44
45
46
47
48
1293
1265
4/19/12
7/22/12
1243
1241
6/24/16
8/28/10
11/12/12
9/8/10
N
E
S
W

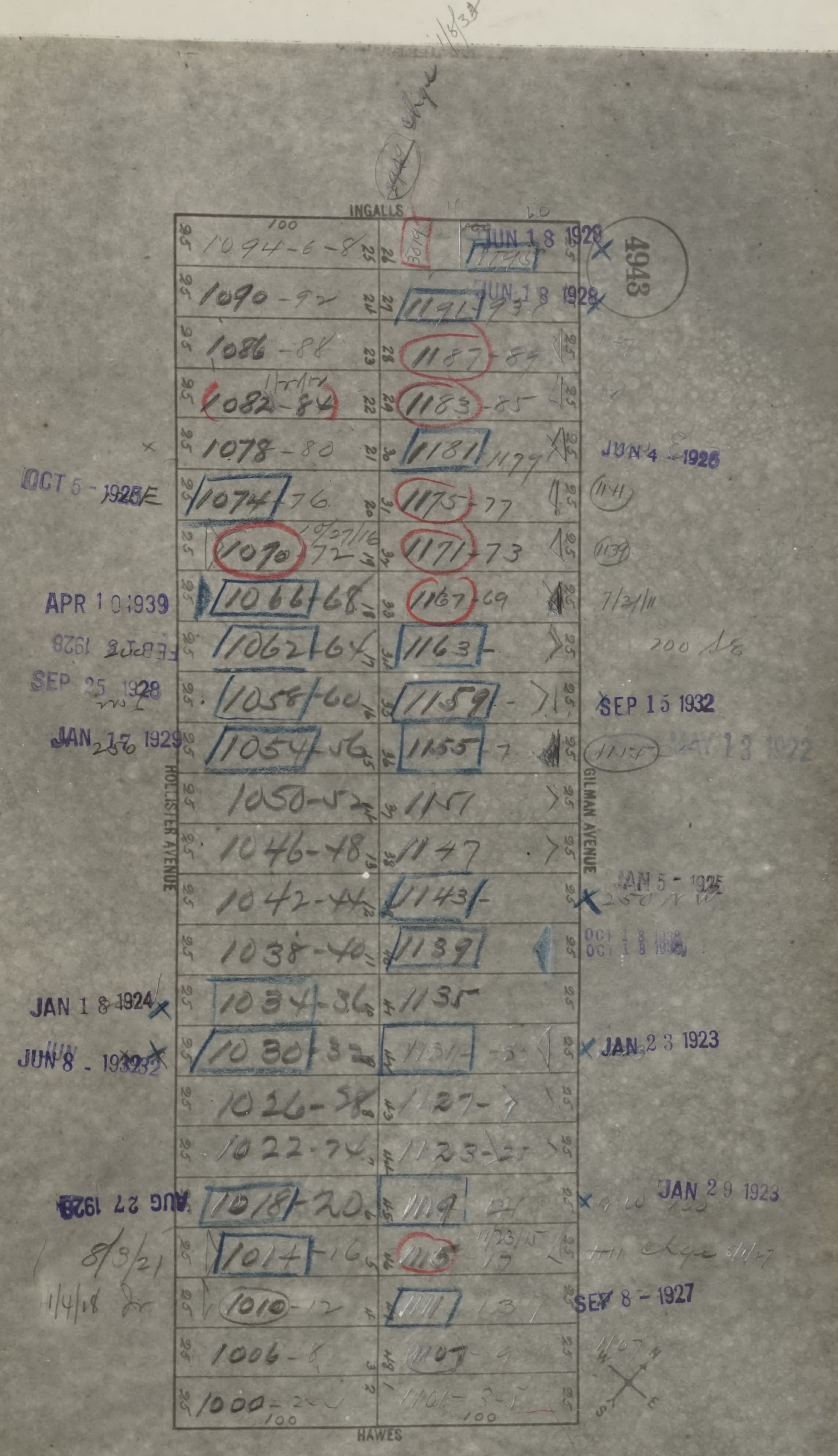
4943
INGALLS
HAWES
HOLLISTER AVENUE
GILMAN AVENUE
1094-6-8
1090-92
1086-88
1082-84
1078-80
1074-76
1070-72
1066-68
1062-64
1058-60
1054-56
1050-52
1046-48
1042-44
1038-40
1034-36
1030-32
1026-28
1022-24
1018-20
1014-16
1010-12
1006-8
1000-2-4
1195
1191-93
1187-89
1183-85
1181
1179
1175-77
1171-73
1167-69
1163-
1159-
1155-7
1151
1147
1143-
1139
1135
1131-33
1127-9
1123-25
1119-21
1115-17
1111-13
1107-9
1101-3-5
100
JUN 18 1928
JUN 18 1928
JUN 4 - 1926
OCT 5 - 1925
APR 10 1939
FEB 13 1928
SEP 25 1928
JAN 17 1929
SEP 15 1932
MAY 13 1922
JAN 5 - 1925
OCT 18 1938
JAN 18 1924
JUN 8 - 1932
JAN 23 1923
AUG 27 1928
JAN 29 1923
SEP 8 - 1927
10/27/16
7/31/11
8/3/21
1/4/18
11/23/15
1141
1139
1155
N
E
S
W

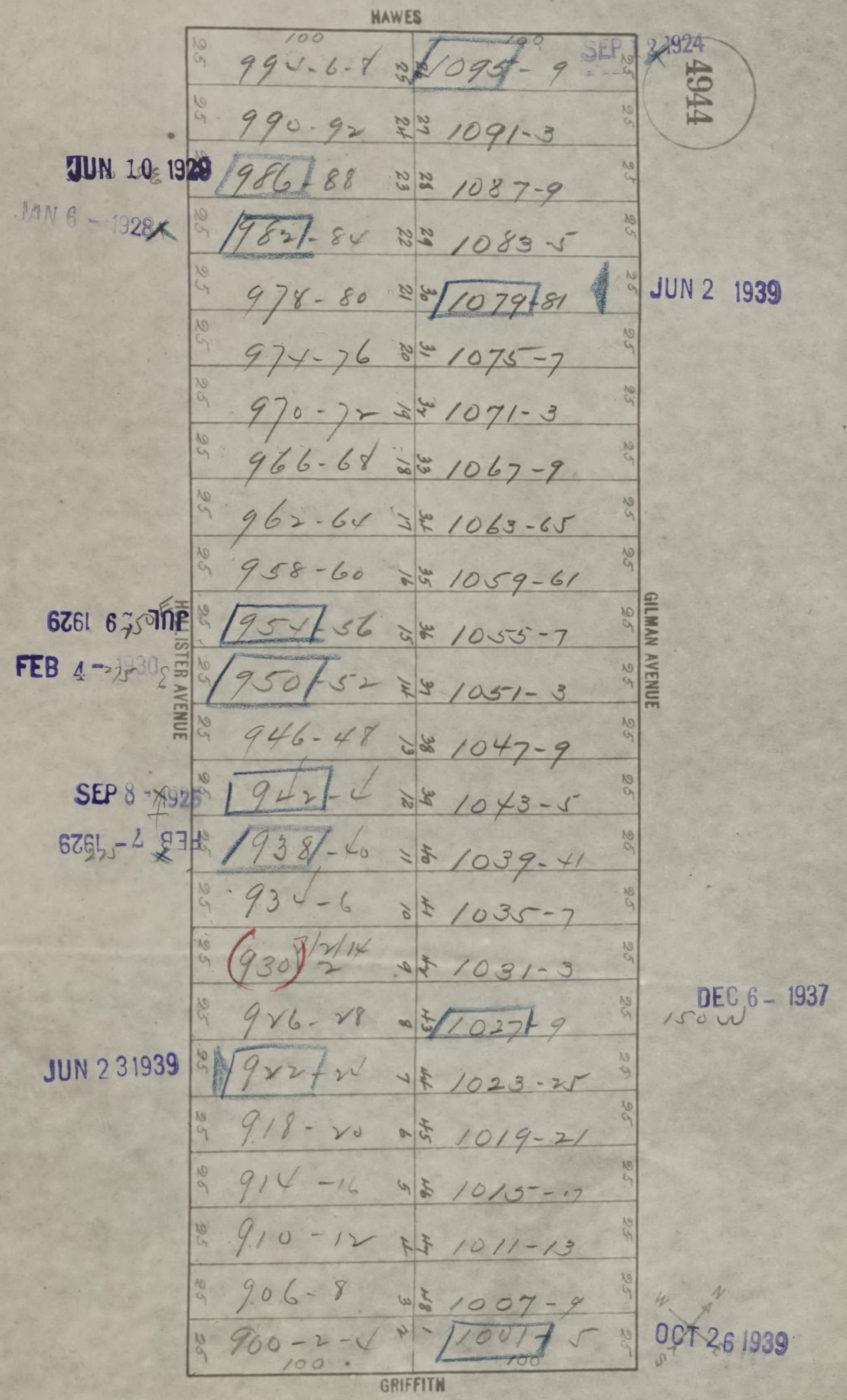

HAWES

4944

		100			100		
	25	994-6-8	25	26	1095-9	25	SEP 12 1924
	25	990-92	24	27	1091-3	25	
JUN 10 1929	25	986-88	23	28	1087-9	25	
JAN 6 - 1928	25	982-84	22	29	1083-5	25	
	25	978-80	21	30	1079-81	25	JUN 2 1939
	25	974-76	20	31	1075-7	25	
	25	970-72	19	32	1071-3	25	
	25	966-68	18	33	1067-9	25	
	25	962-64	17	34	1063-65	25	
	25	958-60	16	35	1059-61	25	
JUL 9 1929	25	954-56	15	36	1055-7	25	
FEB 4 - 1930	25	950-52	14	37	1051-3	25	
	25	946-48	13	38	1047-9	25	
SEP 8 - 1925	25	942-4	12	39	1043-5	25	
FEB 7 - 1929	25	938-40	11	40	1039-41	25	
	25	934-6	10	41	1035-7	25	
	25	930 7/2/14 2	9	42	1031-3	25	
	25	926-28	8	43	1027-9	25	DEC 6 - 1937 150W
JUN 23 1939	25	922-24	7	44	1023-25	25	
	25	918-20	6	45	1019-21	25	
	25	914-16	5	46	1015-17	25	
	25	910-12	4	47	1011-13	25	
	25	906-8	3	48	1007-9	25	
	25	900-2-4	2	1	1001-5	25	OCT 26 1939
		100			100		

GRIFFITH

SAN FRANCISCO DEPARTMENT OF BUILDING INSPECTION
OFFICIAL COPY

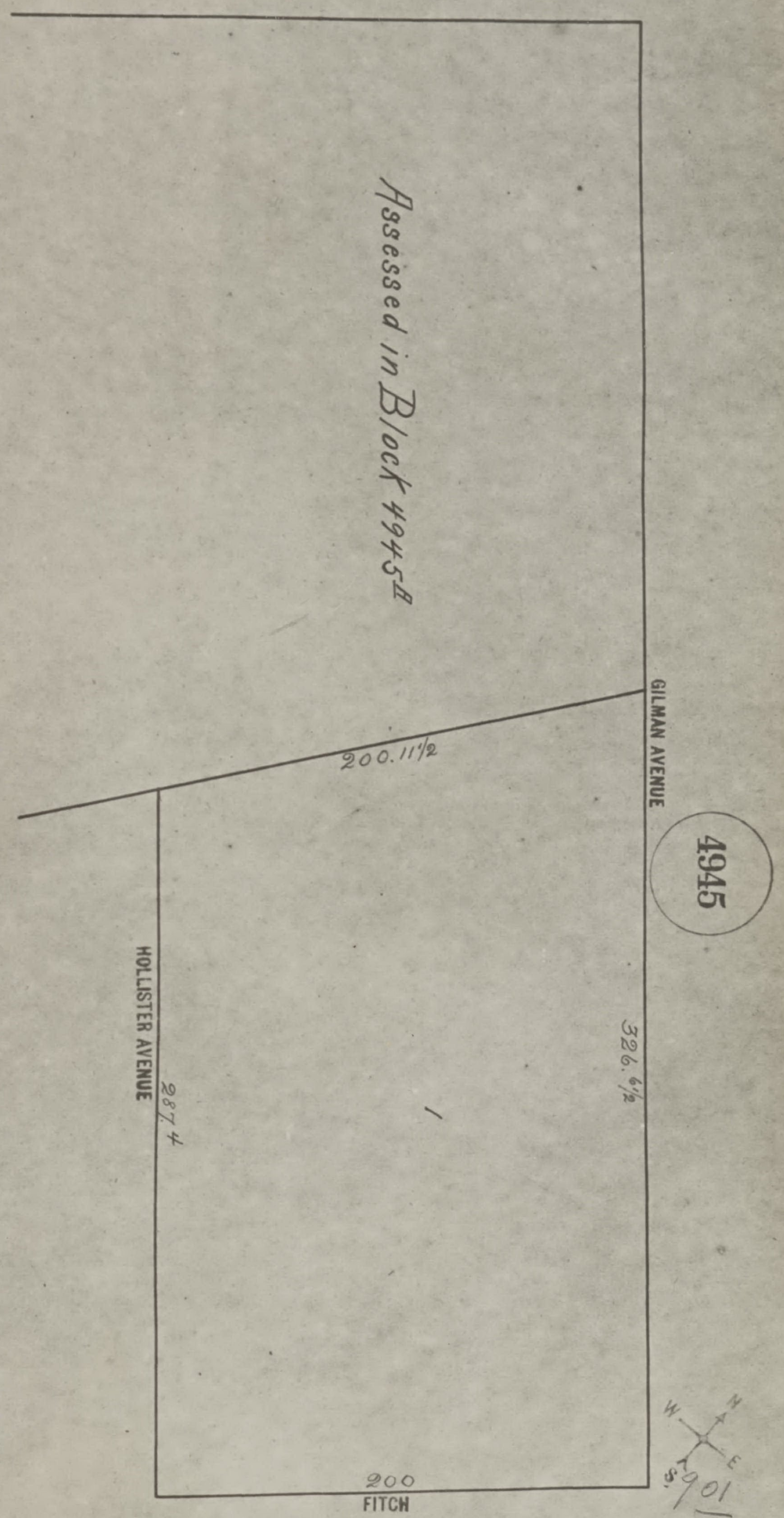
Assessed in Block 4945A
4945
GILMAN AVENUE
HOLLISTER AVENUE
FITCH
200.11½
326.6½
287.4
200
N
E
S
W

106

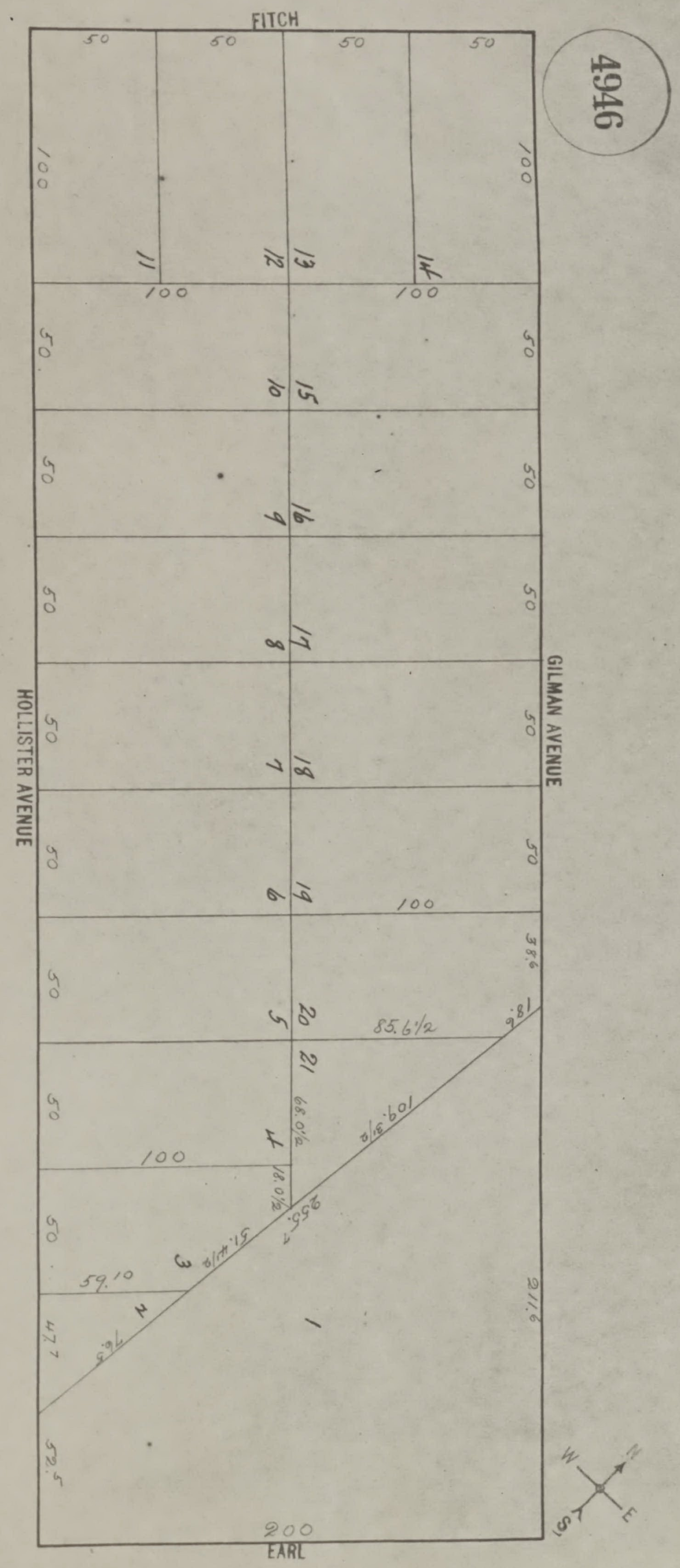
4946
FITCH
GILMAN AVENUE
HOLLISTER AVENUE
EARL
50
50
50
50
100
100
11
12
13
14
100
100
50
50
10
15
9
16
8
17
7
18
6
19
100
38.6
18.6
5
20
21
85.6½
109.9⅝
68.0½
4
100
18.0½
3
59.10
2
1
47.7
52.5
211.6
200
W
N
E
S

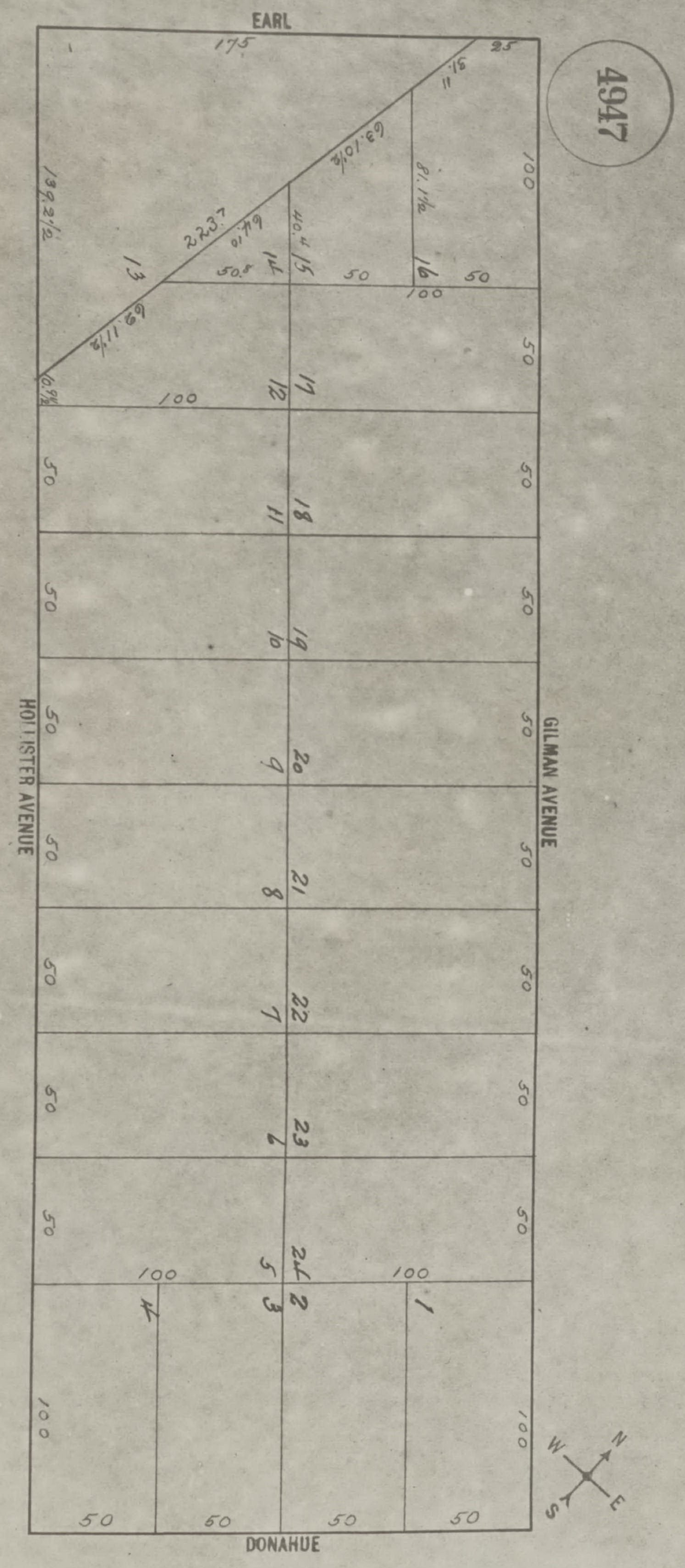
4947
EARL
GILMAN AVENUE
HOLLISTER AVENUE
DONAHUE
175
25
100
50
1
2
3
4
5
6
7
8
9
10
11
12
13
14
15
16
17
18
19
20
21
22
23
24
N
E
S
W

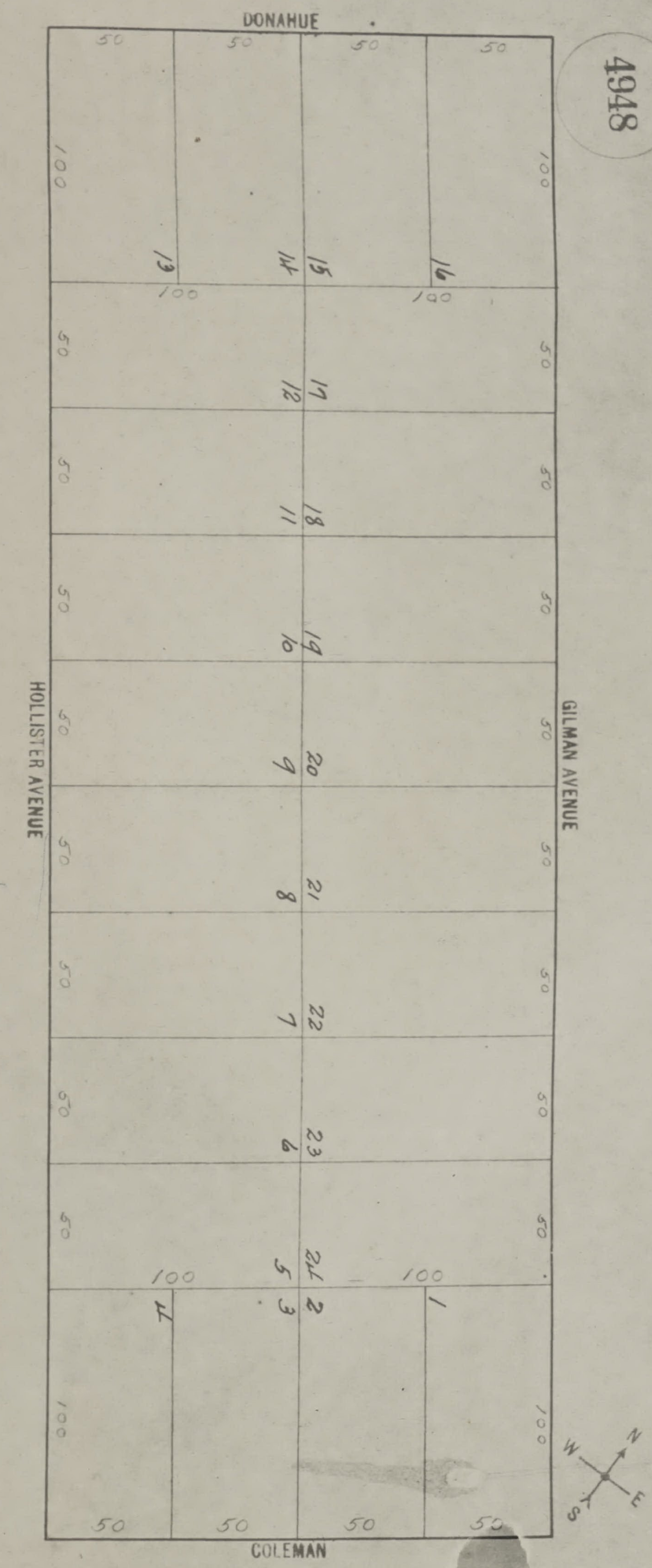
4948
DONAHUE
HOLLISTER AVENUE
GILMAN AVENUE
COLEMAN
N
E
S
W
50
100
13
14
15
16
12
17
11
18
10
19
9
20
8
21
7
22
6
23
5
24
4
3
2
1


4949
COLEMAN
GILMAN AVENUE
HOLLISTER AVENUE
BOALT
N
E
S
W
1
2
3
4
5
6
7
8
9
10
11
12
13
14
15
16
17
18
19
20
21
22
23
24
50
100


4950
BOALT
ALVORD
HOLLISTER AVENUE
GILMAN AVENUE
50
100
1
2
3
4
5
6
7
8
9
10
11
12
13
14
15
16
17
18
19
20
21
22
23
24
N
E
S
W

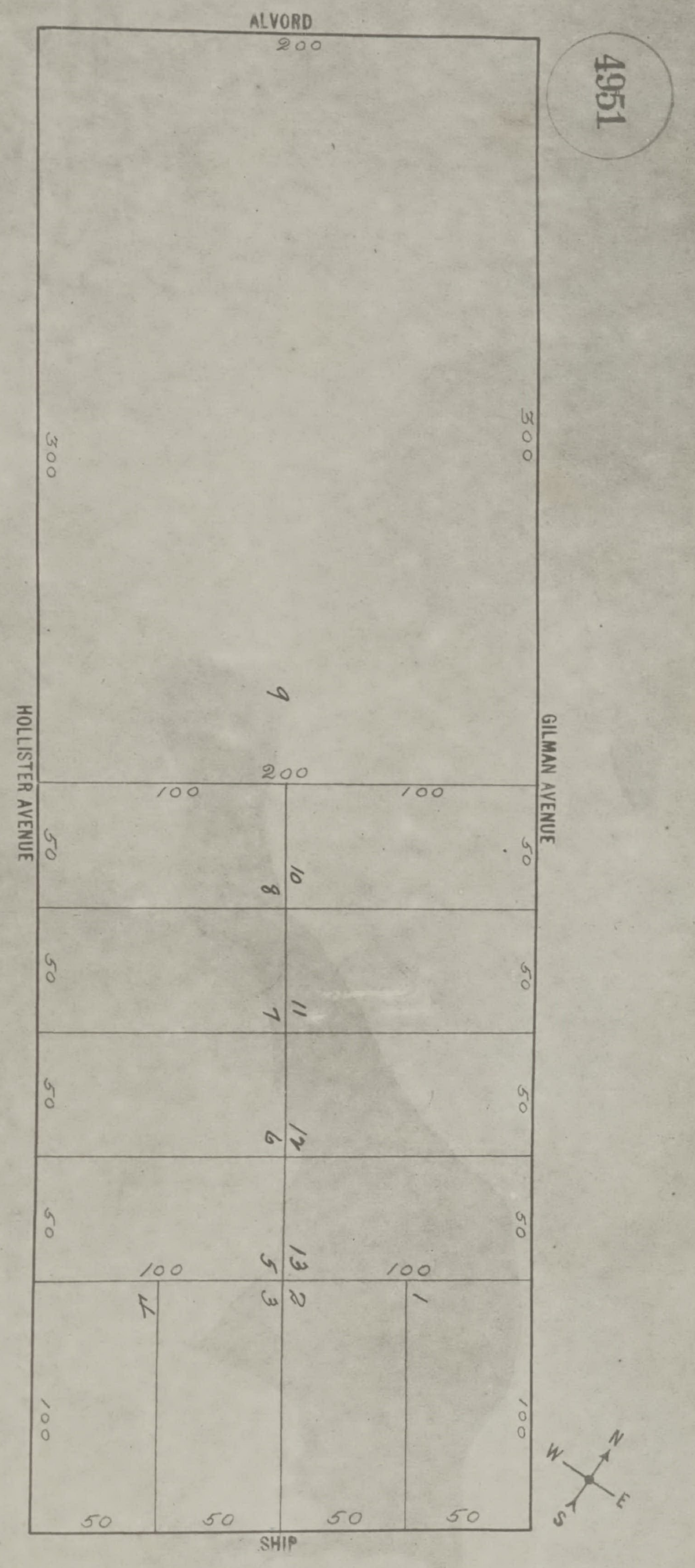
4951
ALVORD
200
300
300
HOLLISTER AVENUE
GILMAN AVENUE
9
200
100
100
10
8
11
7
12
6
13
5
3
2
4
1
50
50
50
50
50
50
50
50
100
100
100
100
50
50
50
50
SHIP
N
E
S
W

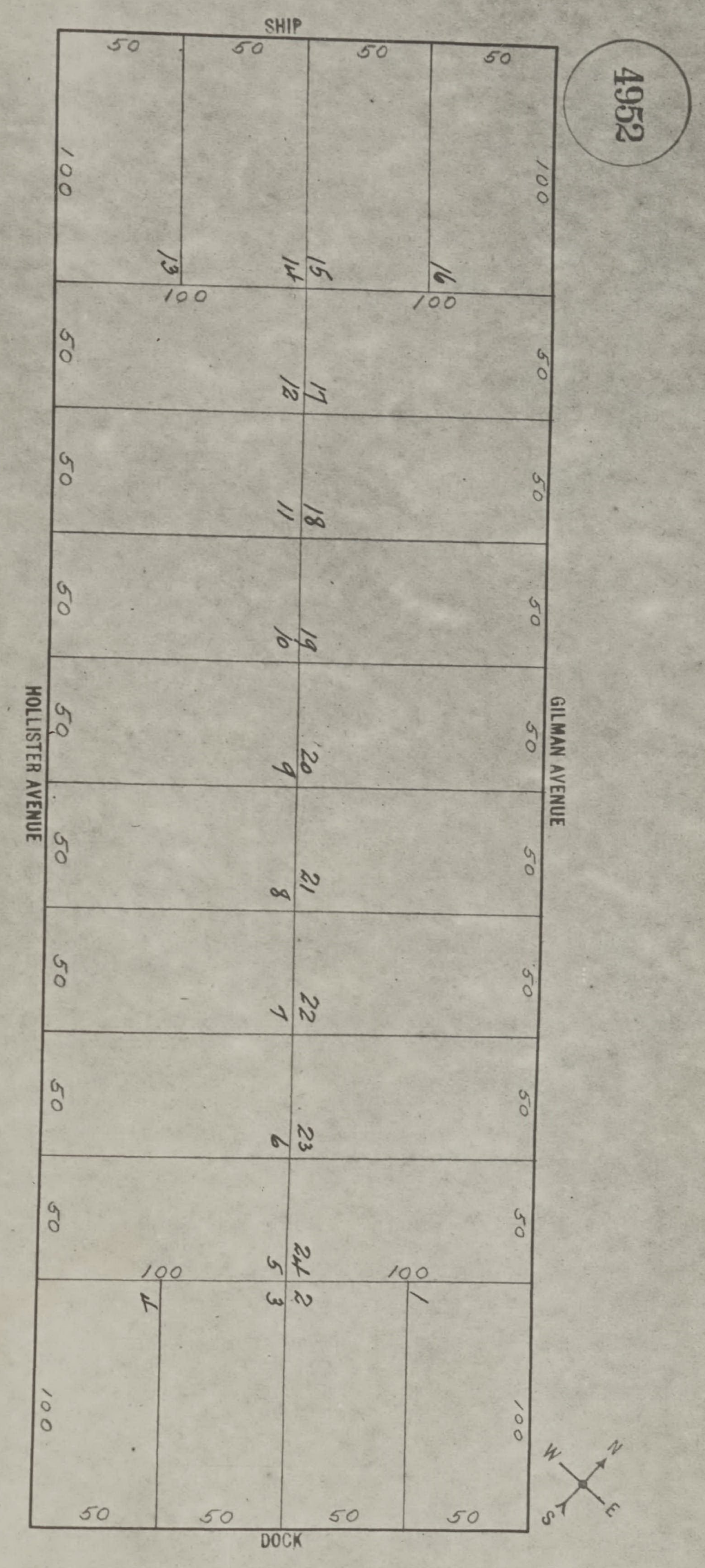
4952
SHIP
DOCK
GILMAN AVENUE
HOLLISTER AVENUE
N
S
E
W
50
100
1
2
3
4
5
6
7
8
9
10
11
12
13
14
15
16
17
18
19
20
21
22
23
24

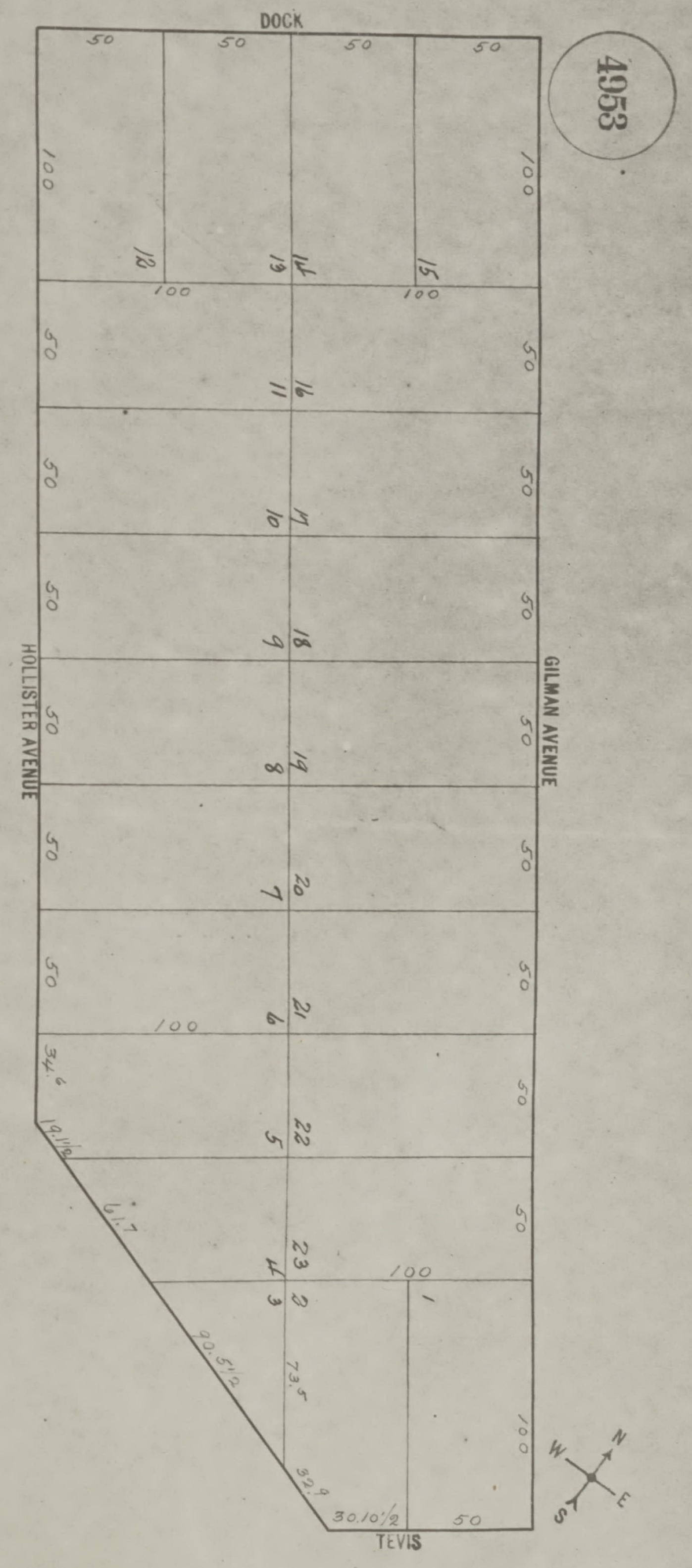
4953
DOCK
GILMAN AVENUE
HOLLISTER AVENUE
TEVIS
N
E
S
W
50
100
1
2
3
4
5
6
7
8
9
10
11
12
13
14
15
16
17
18
19
20
21
22
23
34.6
19.11½
61.7
90.5½
73.5
30.9
30.10½

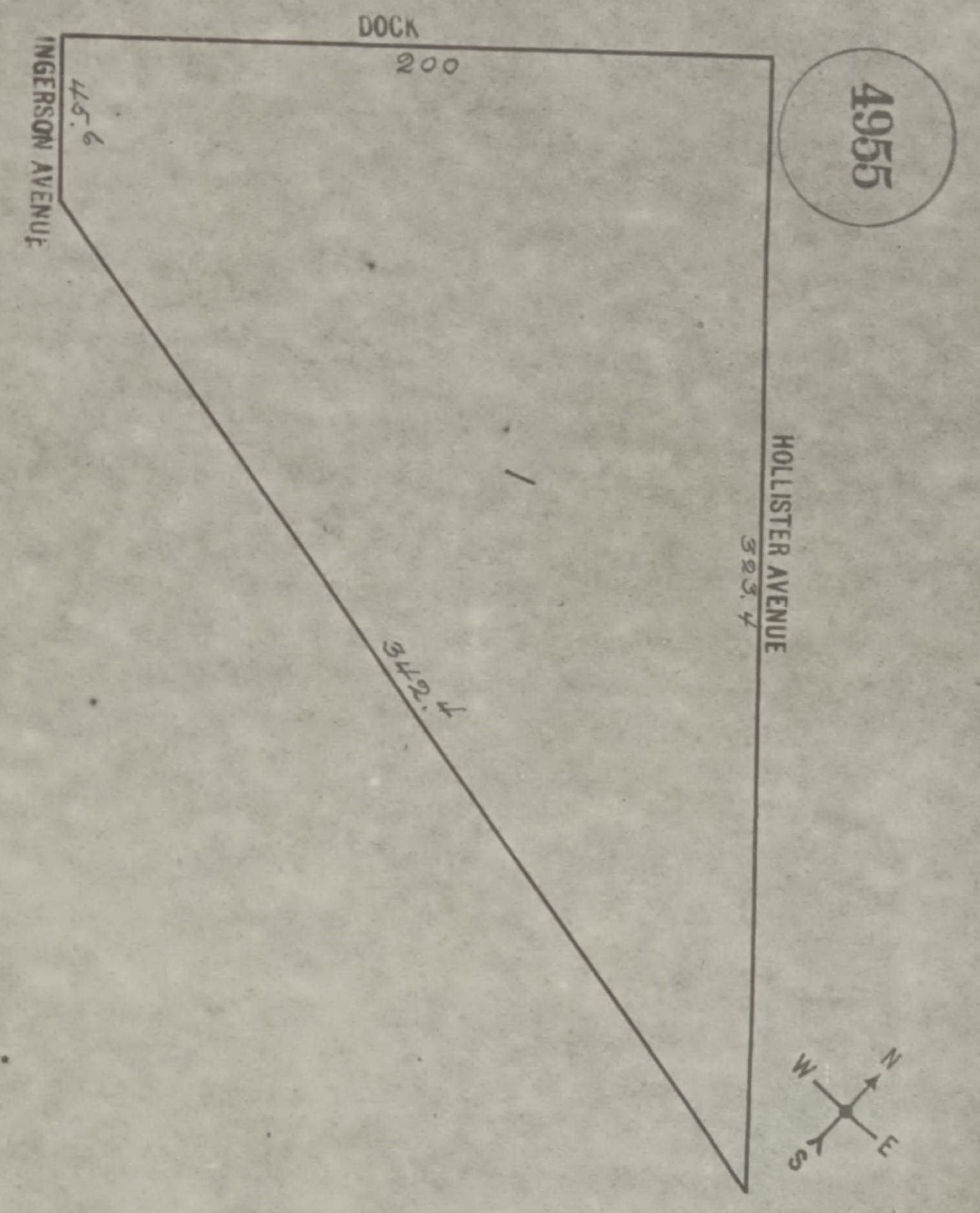
4955
DOCK
200
INGERSON AVENUE
45.6
HOLLISTER AVENUE
323.4
342.4
1
N
E
S
W

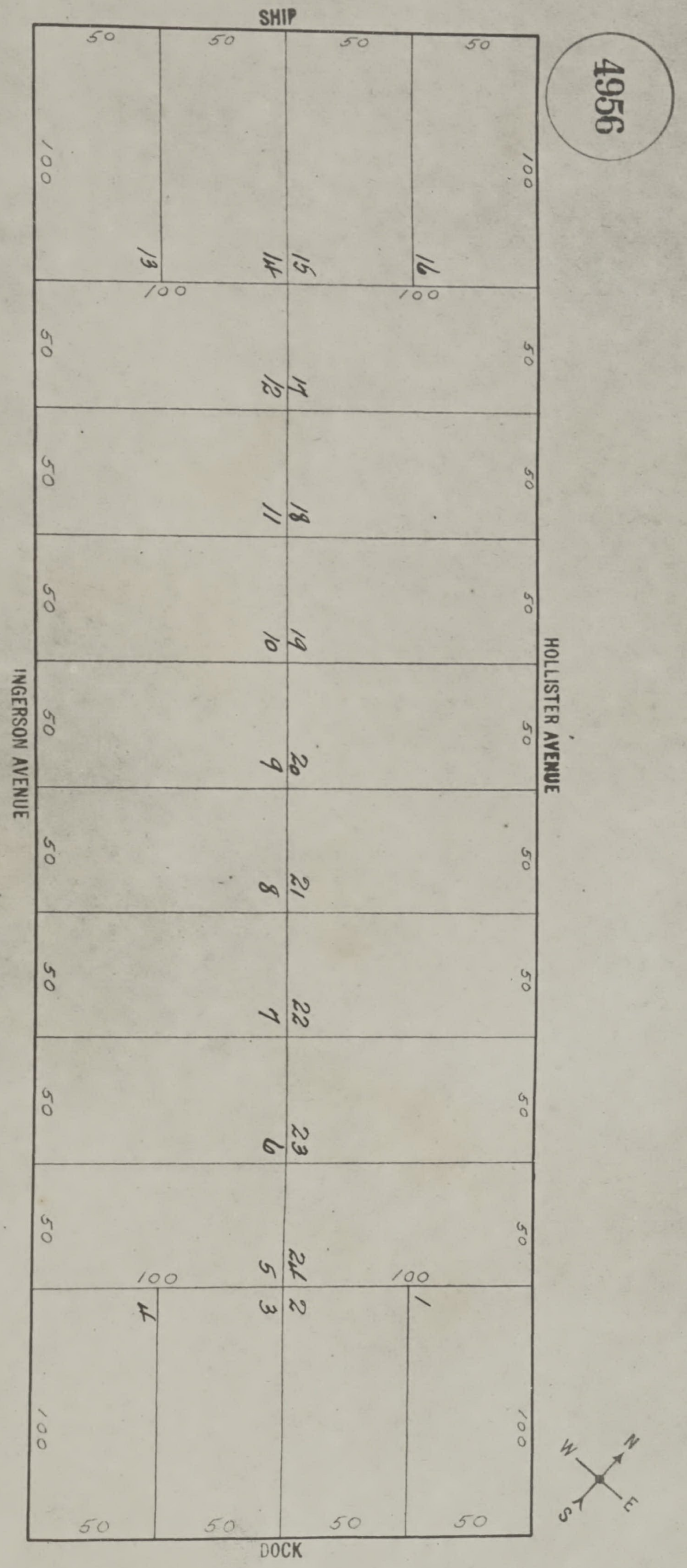
4956
SHIP
HOLLISTER AVENUE
INGERSON AVENUE
DOCK
1
2
3
4
5
6
7
8
9
10
11
12
13
14
15
16
17
18
19
20
21
22
23
24
50
100
N
E
S
W


4957
ALVORD
SHIP
INGERSON AVENUE
HOLLISTER AVENUE
N
E
S
W
50
100
13
14
15
16
12
17
11
18
10
19
9
20
8
21
7
22
6
23
5
24
4
3
2
1

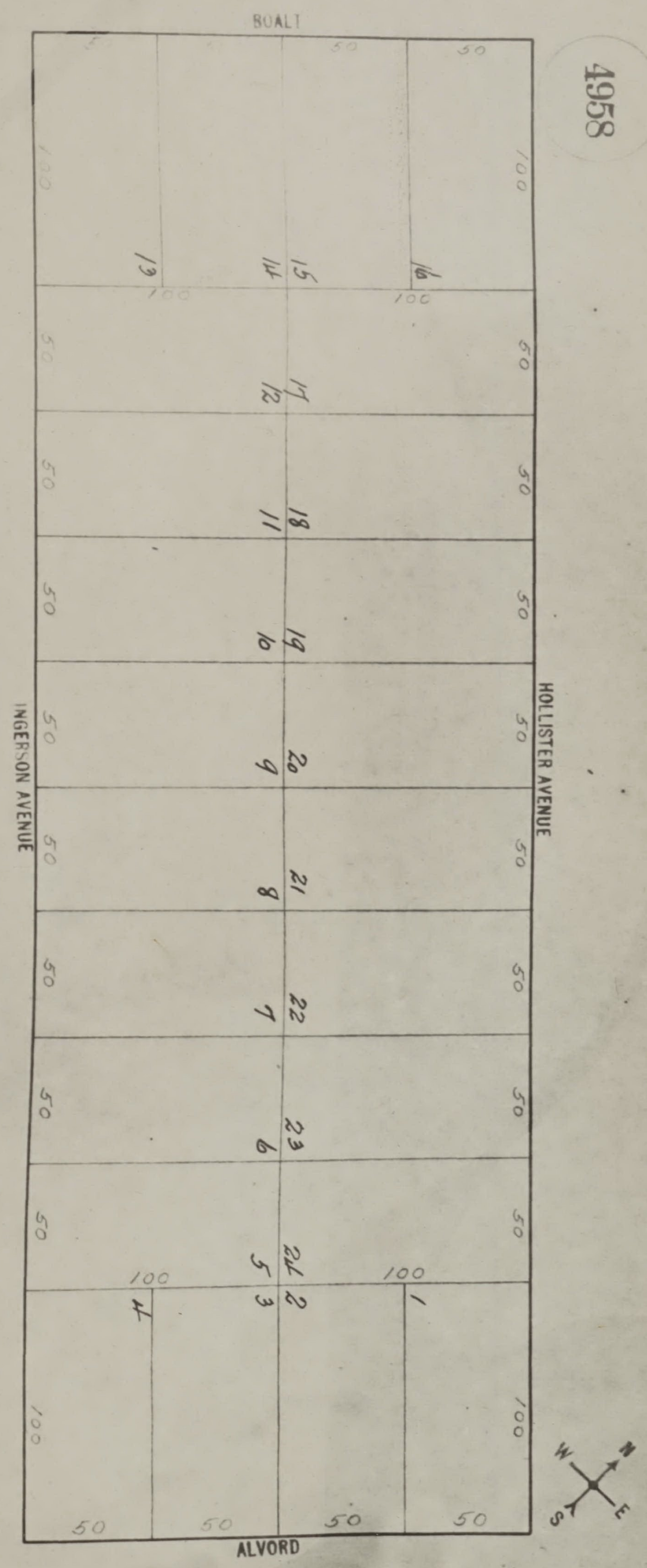
4958
BOALT
HOLLISTER AVENUE
INGERSON AVENUE
ALVORD
W N E S
50
50
100
100
100
100
100
100
50
50
50
50
1
2
3
4
5
6
7
8
9
10
11
12
13
14
15
16
17
18
19
20
21
22
23
24

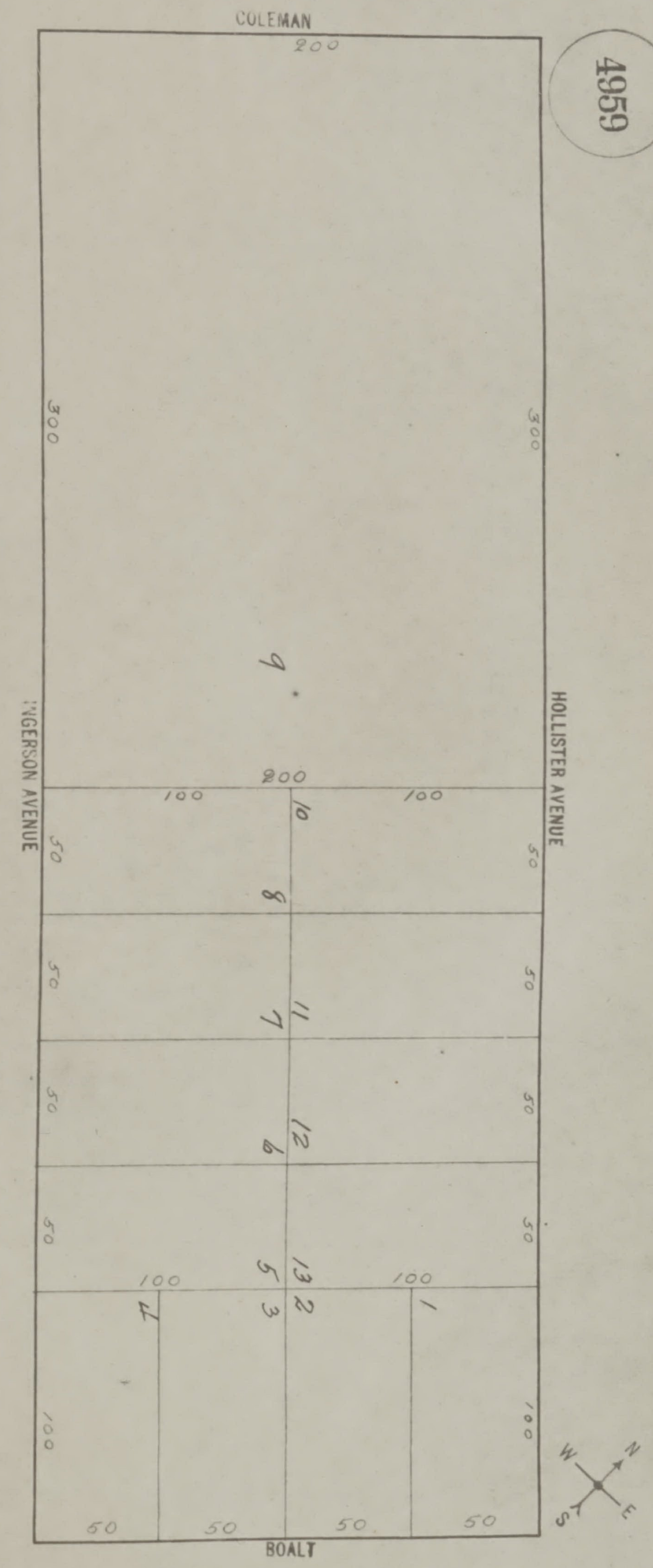
4959
COLEMAN
200
300
300
9
200
HOLLISTER AVENUE
INGERSON AVENUE
100
100
10
50
50
8
50
50
11
7
50
50
12
6
50
50
13
5
2
3
100
100
4
1
100
100
50
50
50
50
BOALT
N
E
S
W


4960
DONAHUE
HOLLISTER AVENUE
INGERSON AVENUE
COLEMAN
50
100
13
14
15
16
12
17
11
18
10
19
9
20
8
21
7
22
6
23
5
24
4
3
2
1
N
E
S
W

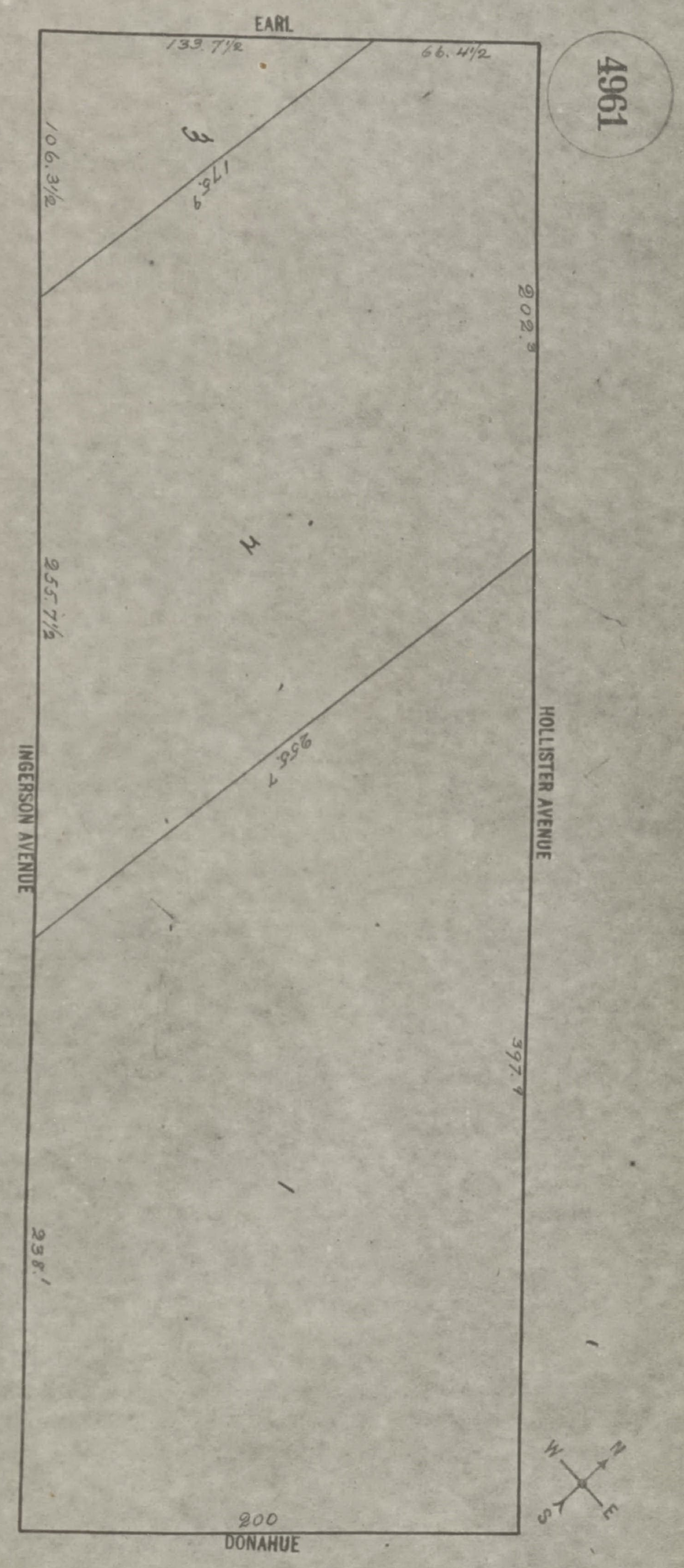
4961
EARL
133.7½
66.4½
106.3½
175.9
3
202.3
2
255.7½
INGERSON AVENUE
HOLLISTER AVENUE
256.7
397.4
1
238.1
200
DONAHUE
N
E
S
W

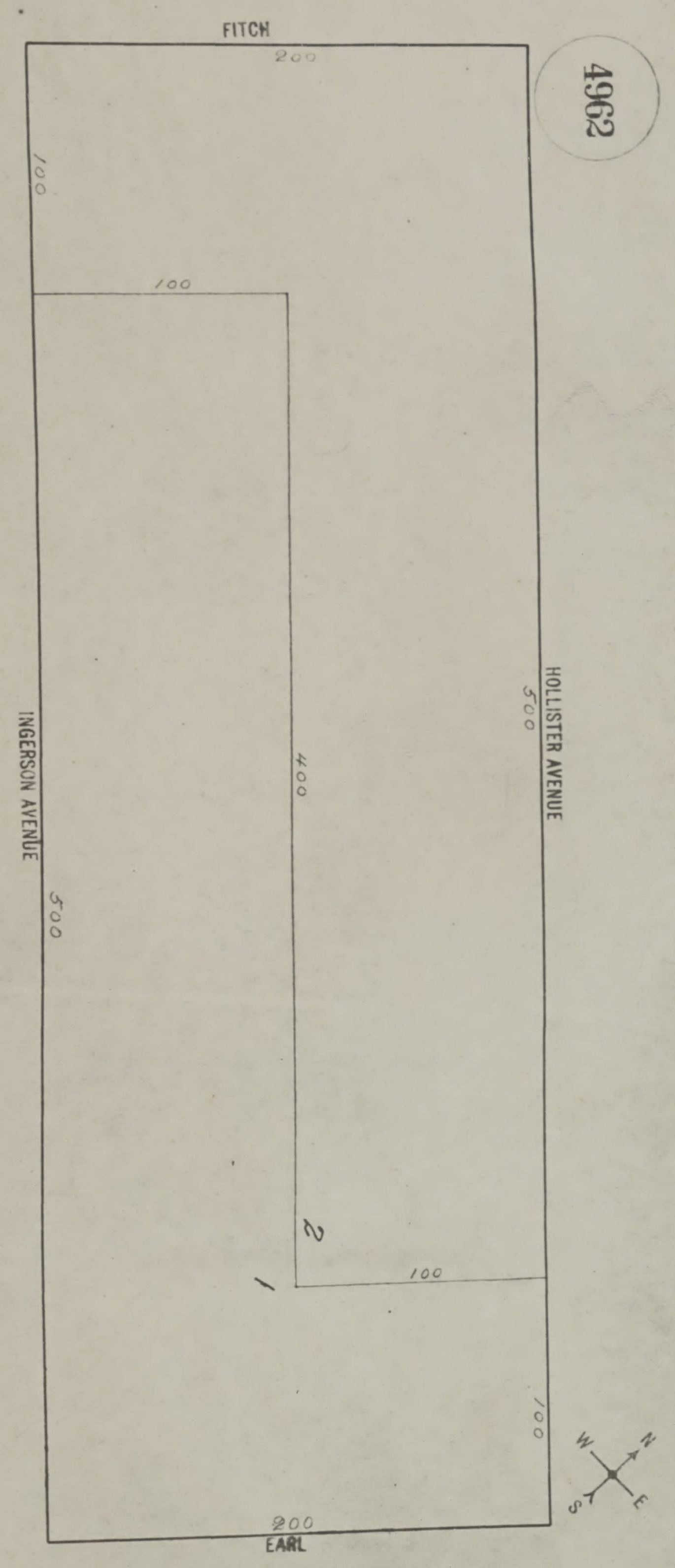
4962
FITCH
200
100
100
INGERSON AVENUE
500
400
HOLLISTER AVENUE
500
2
1
100
100
200
EARL
N
E
S
W

Assessed in Block 4945A

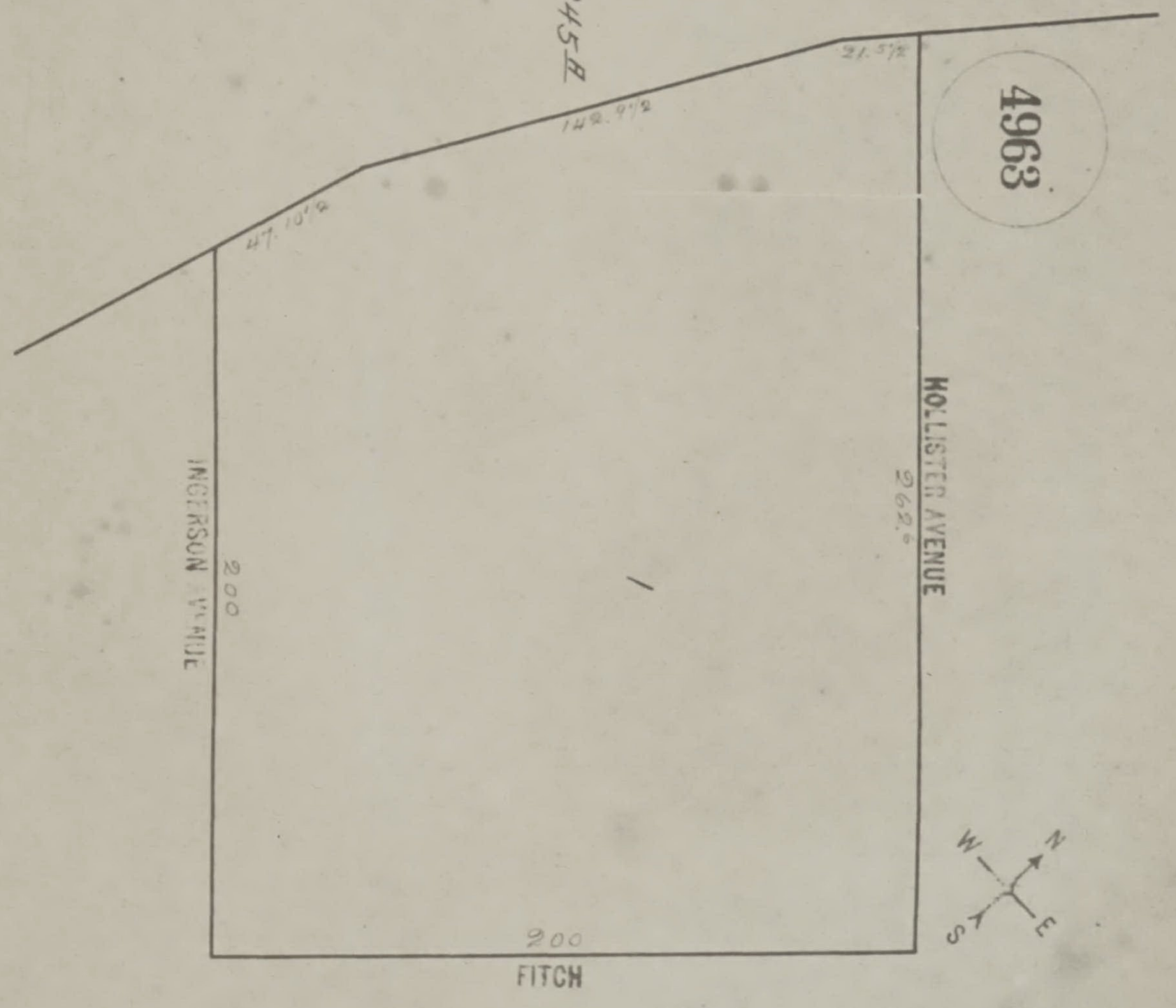
4963
21.5½
142.9½
47.10½
HOLLISTER AVENUE
262.6
INGERSON AVENUE
200
200
FITCH
N
E
S
W

SAN FRANCISCO
DEPARTMENT OF BUILDING INSPECTION
OFFICIAL COPY

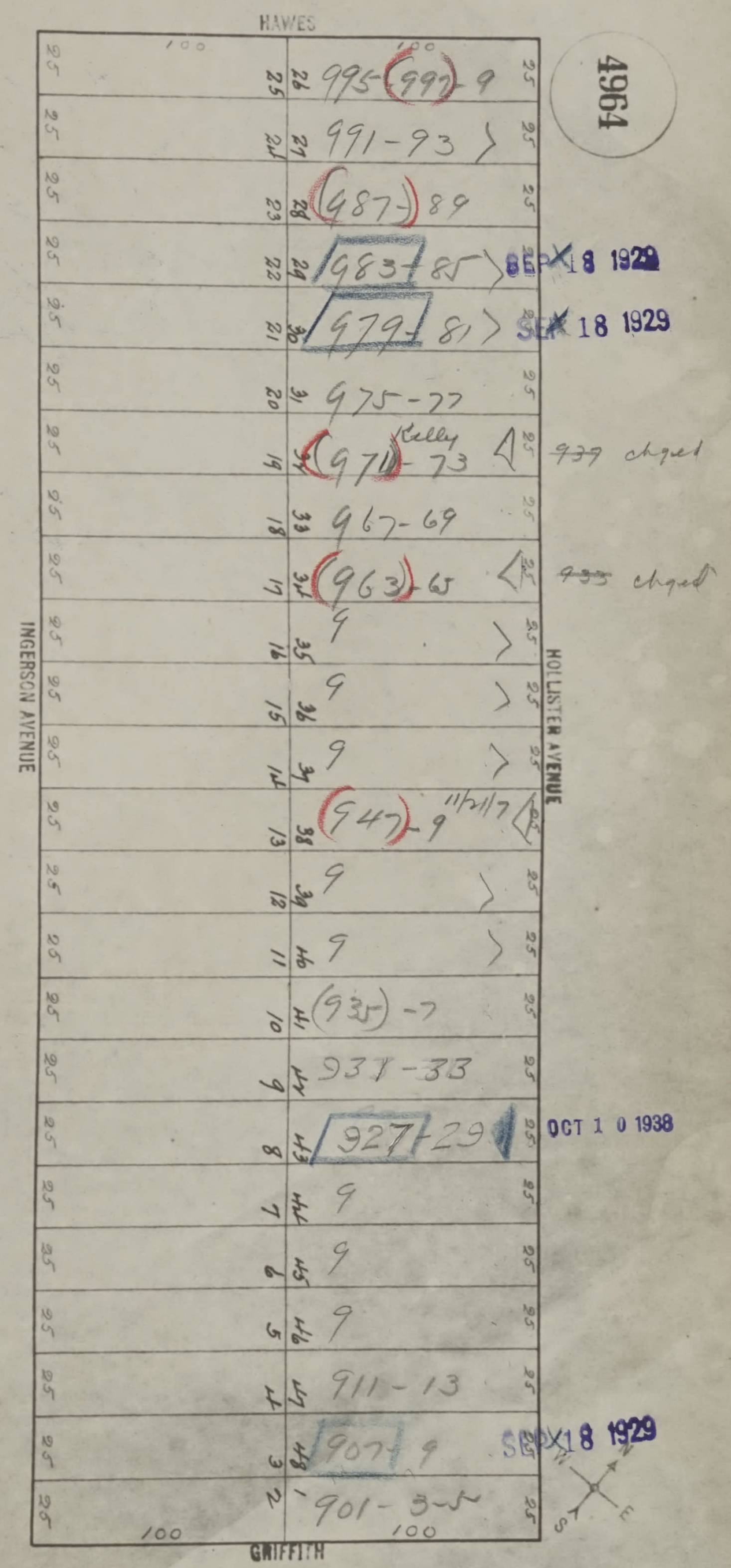
4964
HAWES
INGERSON AVENUE
HOLLISTER AVENUE
GRIFFITH
100
100
25 26 995-(997)-9 25
24 27 991-93 25
23 28 (987-)89 25
22 29 983-85 25
21 30 979-81 25
20 31 975-77 25
19 32 Kelly (971)-73 25 ~~939~~ chged
18 33 967-69 25
17 34 (963)-65 25 ~~935~~ chged
16 35 9 25
15 36 9 25
14 37 9 25
13 38 (947)-9 11/21/7 25
12 39 9 25
11 40 9 25
10 41 (935)-7 25
9 42 931-33 25
8 43 927-29 25
7 44 9 25
6 45 9 25
5 46 9 25
4 47 911-13 25
3 48 907-9 25
2 1 901-3-5 25
25
100
100
N
E
S
W

SEP 18 1929

SEP 18 1929

OCT 1 0 1938

SEP 18 1929

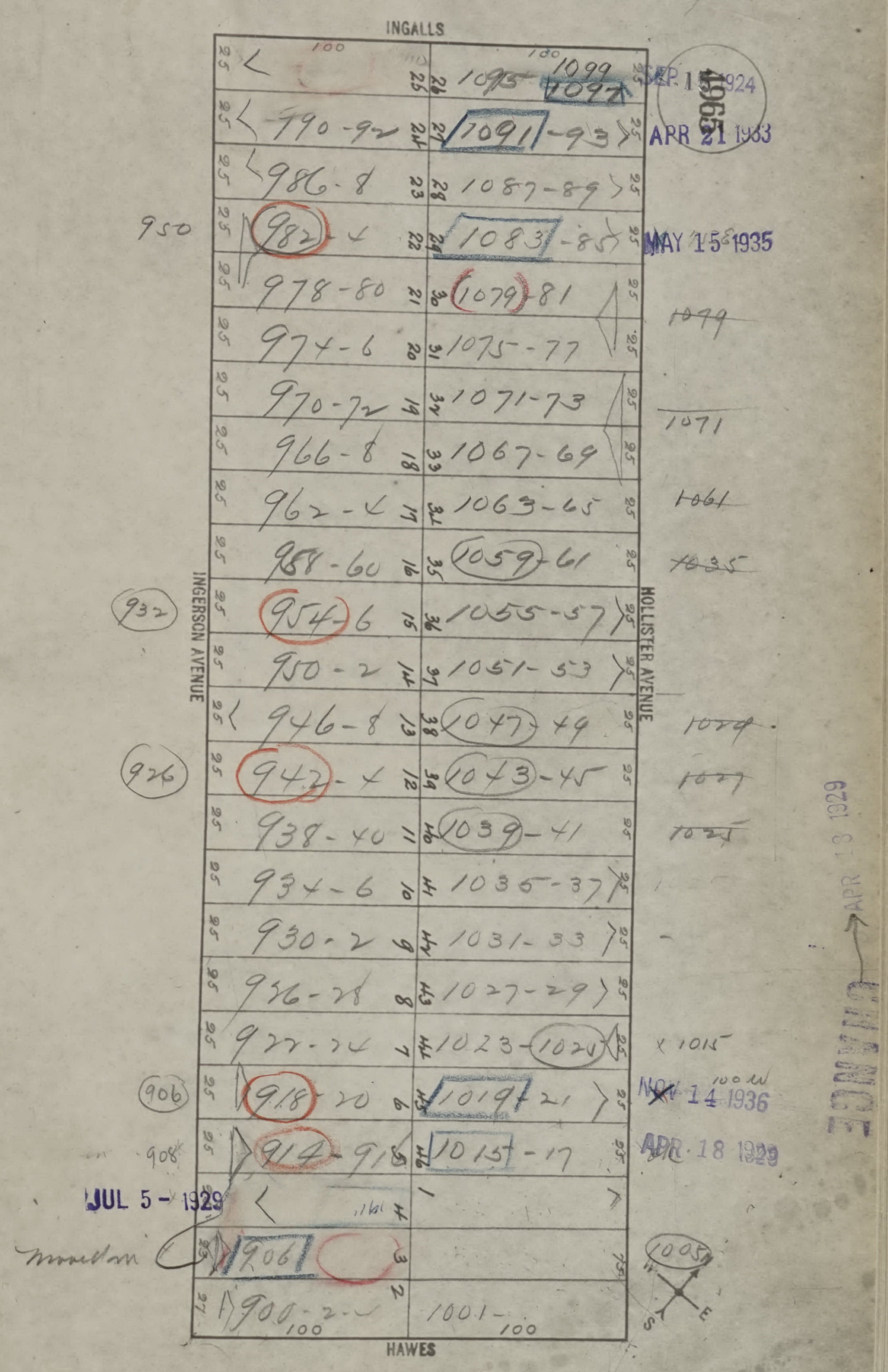
INGALLS
HAWES
INGERSON AVENUE
HOLLISTER AVENUE
4965
SEP. 1 1924
APR 21 1933
MAY 15 1935
NOV 14 1936
APR 18 1929
JUL 5 - 1929
APR 13 1929
CHANGE
100
~~1095~~ 1099 1097
990-92
1091-93
986-8
1087-89
950
982-4
1083-85
978-80
1079-81
974-6
1075-77
970-72
1071-73
966-8
1067-69
962-4
1063-65
958-60
1059-61
932
954-6
1055-57
950-2
1051-53
946-8
1047-49
926
942-4
1043-45
938-40
1039-41
934-6
1035-37
930-2
1031-33
926-28
1027-29
922-24
1023-1025
906
918-20
1019-21
908
914-918
1015-17
906
900-2
1001-
~~1099~~
~~1071~~
~~1061~~
~~1035~~
~~1029~~
~~1027~~
~~1025~~
x 1015
100 W
1005
N
S
E

SAN FRANCISCO DEPARTMENT OF BUILDING INSPECTION
OFFICIAL COPY

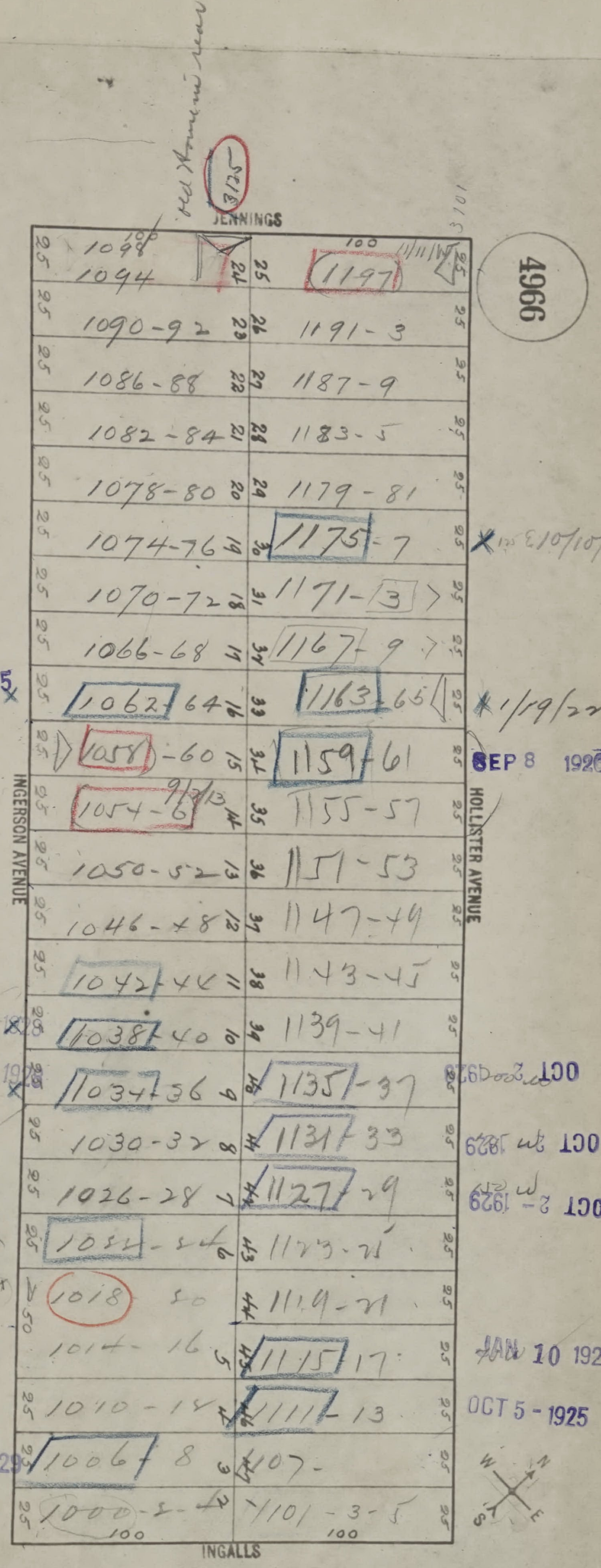
4966
JENNINGS
INGERSON AVENUE
HOLLISTER AVENUE
INGALLS
3/25
3101
1098
1094
24
25
1197
11/11/47
1090-92
23
26
1191-3
1086-88
22
27
1187-9
1082-84
21
28
1183-5
1078-80
20
29
1179-81
1074-76
19
30
1175-7
1070-72
18
31
1171-3
1066-68
17
32
1167-9
1062-64
16
33
1163-65
1058-60
15
34
1159-61
1054-6
9/2/13
14
35
1155-57
1050-52
13
36
1151-53
1046-48
12
37
1147-49
1042-44
11
38
1143-45
1038-40
10
39
1139-41
1034-36
9
40
1135-37
1030-32
8
41
1131-33
1026-28
7
42
1127-29
1022-24
6
43
1123-25
1018
50
44
1119-21
1014-16
5
45
1115-17
1010-12
4
46
1111-13
1006-8
3
47
1107-
1000-2-4
1101-3-5
100
25
N
E
S
W

JAN 22 1935
200 S.E

X 10/10/31

*1/19/22

SEP 8 1926

APR 24 1928

APR 24 1928
200

OCT 2 1928

OCT 2 1929

OCT 2 1929

MAR 31 1925

5/29/26 [illegible]

JAN 10 1929

OCT 5 - 1925

AUG 24 1929

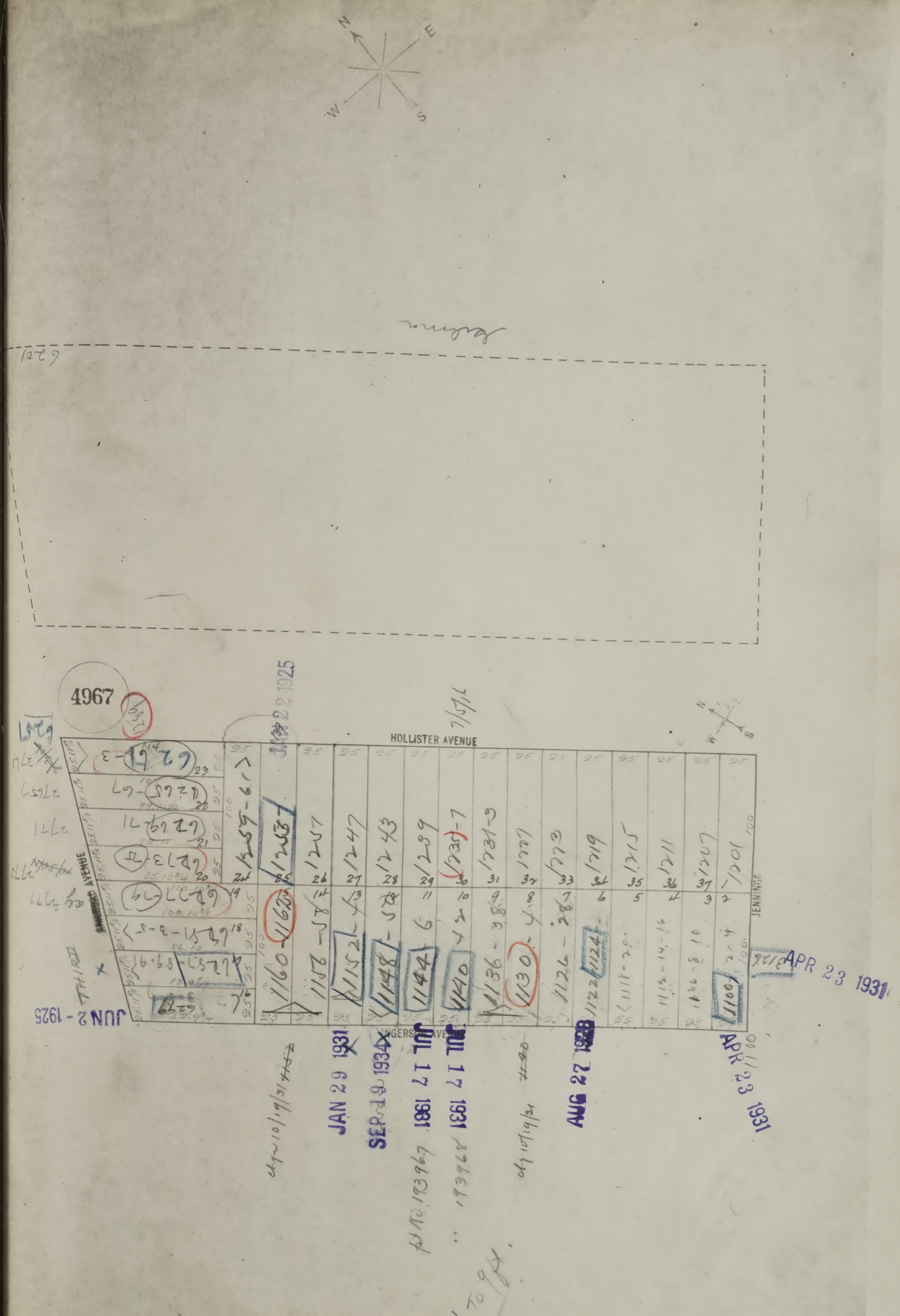
4967
HOLLISTER AVENUE
INGERSON AVE
JENNINGS
JUN 2 - 1925
JAN 22 1925
JAN 29 1931
SEP 19 1934
JUL 17 1931
JUL 17 1931
AUG 27 1928
APR 23 1931
APR 23 1931
1247
1243
1239
1235
1231
1227
1223
1219
1215
1211
1207
1201
1160
1156
1152
1148
1144
1140
1136
1130
1126
1122
1100

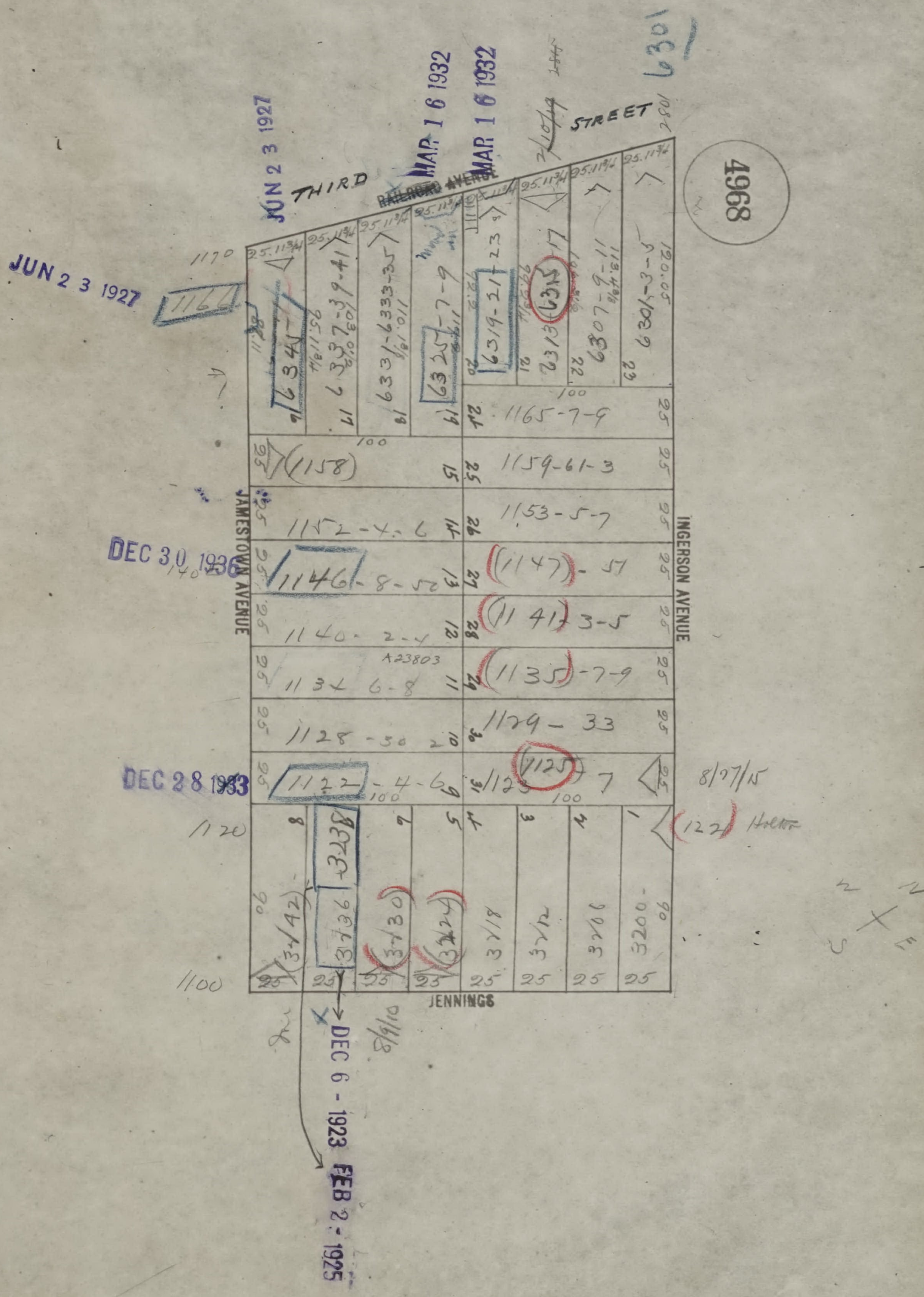
4968
THIRD STREET
RAILROAD AVENUE
JAMESTOWN AVENUE
INGERSON AVENUE
JENNINGS
6301
6341
6337-39-41
6331-6333-35
6325-7-9
6319-21-23
6313-6315-17
6307-9-11
6301-3-5
1165-7-9
1158
1159-61-3
1152-4-6
1153-5-7
1146-8-52
1147-51
1140-2-4
1141-3-5
1134 6-8
1135-7-9
A23803
1128-30
1129-33
1122-4-6
1123-1125-7
1120
1170
1100
1167
3238
3242
3236
3230
3224
3218
3212
3206
3200
122 Holtz
8/27/15
8/9/10
JUN 2 3 1927
MAR 1 6 1932
DEC 3 0 1936
DEC 2 8 1933
DEC 6 - 1923
FEB 2 - 1925
100
25
25.11¾

OFFICIAL COPY
SAN FRANCISCO
DEPARTMENT OF BUILDING INSPECTION

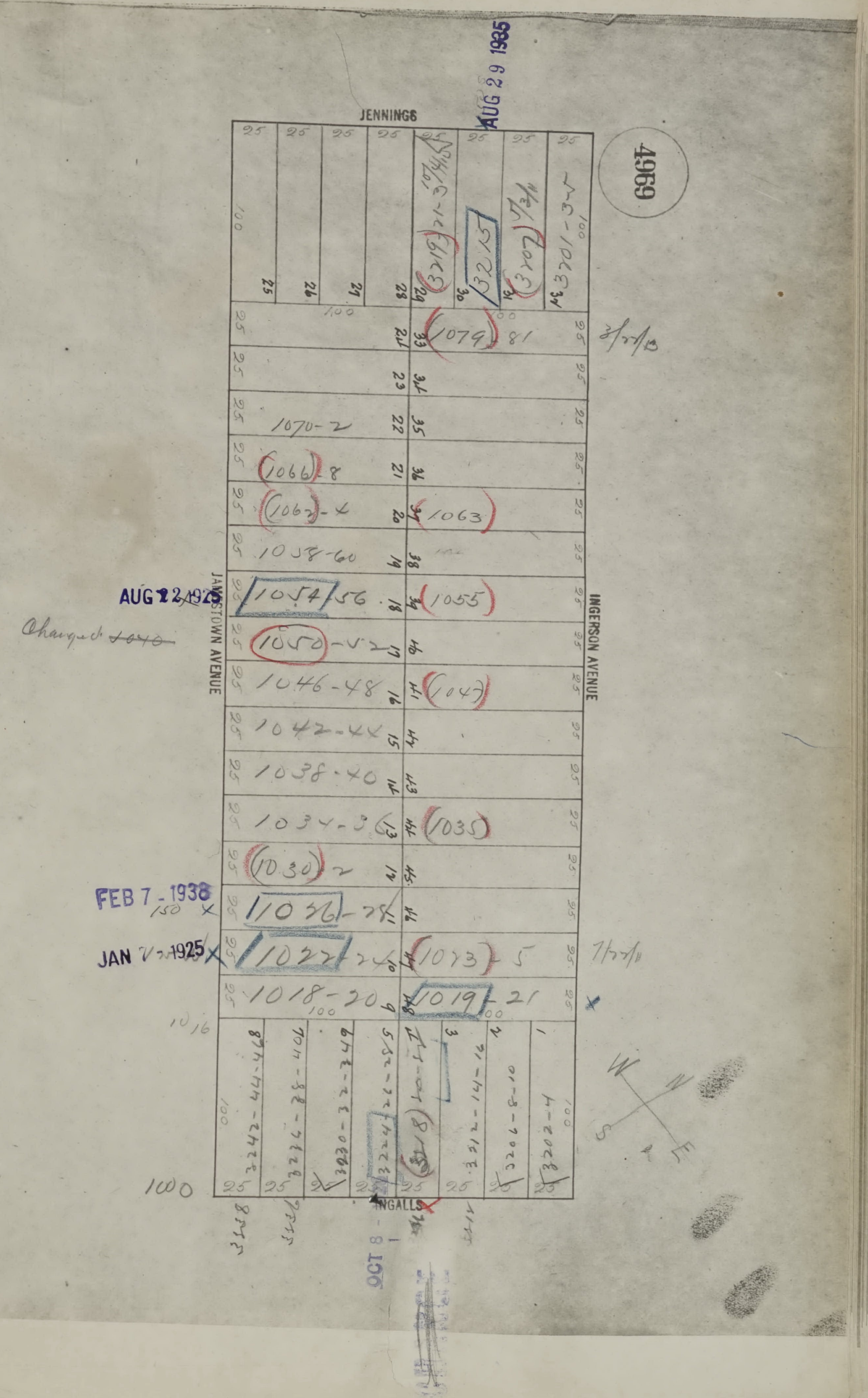
4969
JENNINGS
INGERSON AVENUE
JAMESTOWN AVENUE
INGALLS
AUG 29 1935
AUG 22 1925
Changed ~~1040~~
FEB 7 1938
JAN 1925
OCT 8
1079-81
1070-2
1066-8
1062-4
1063
1058-60
1054-56
1055
1050-52
1046-48
1047
1042-44
1038-40
1034-36
1035
1030-2
1026-28
1022-24
1023-5
1018-20
1019-21
3219-21
3215
3207
3201-3-5
100
25

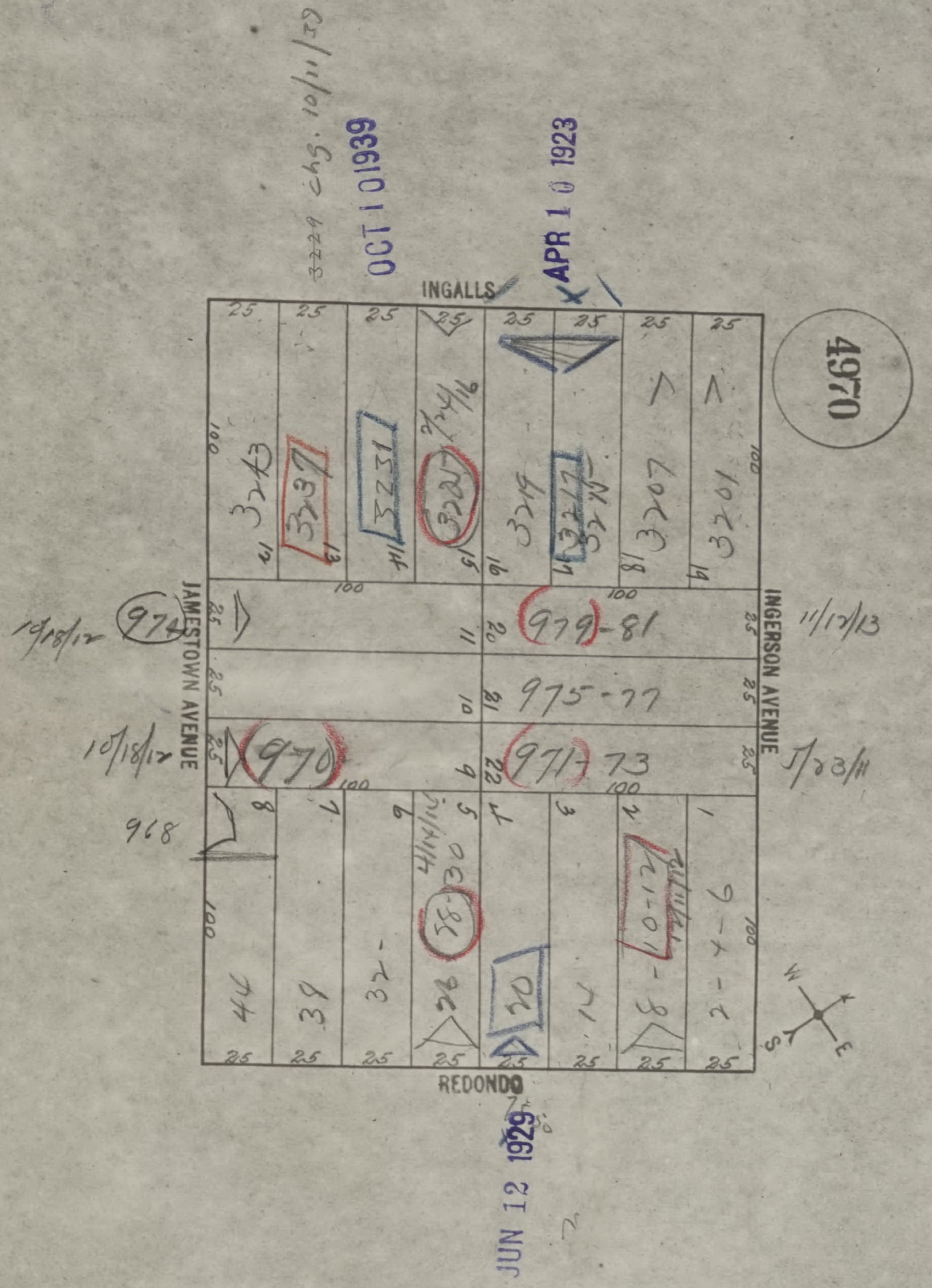
4970
INGALLS
JAMESTOWN AVENUE
INGERSON AVENUE
REDONDO
3229 chg. 10/11/39
OCT 1 0 1939
APR 1 0 1923
JUN 12 1929
3243
3237
3231
3227
3219
3217
3207
3201
974
979-81
975-77
970
971-73
968
44
39
32-
28
30
14
8-
10-12
2-4-6
10/18/12
11/17/13
7/23/11
S
W
E

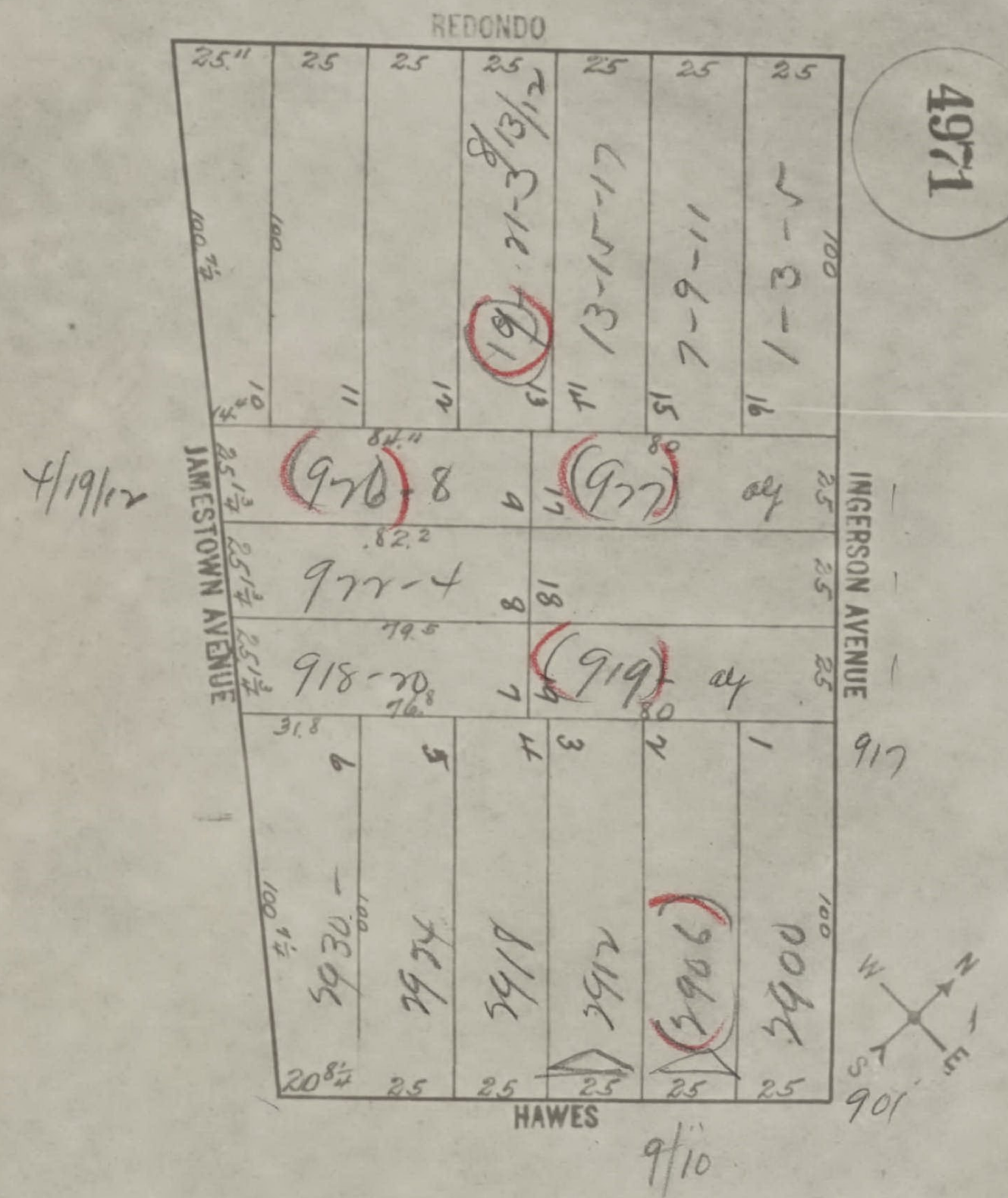
REDONDO
4971
JAMESTOWN AVENUE
INGERSON AVENUE
HAWES
4/19/12
917
901
9/10
W
N
E
S

OFFICIAL COPY
SAN FRANCISCO DEPARTMENT OF BUILDING INSPECTION

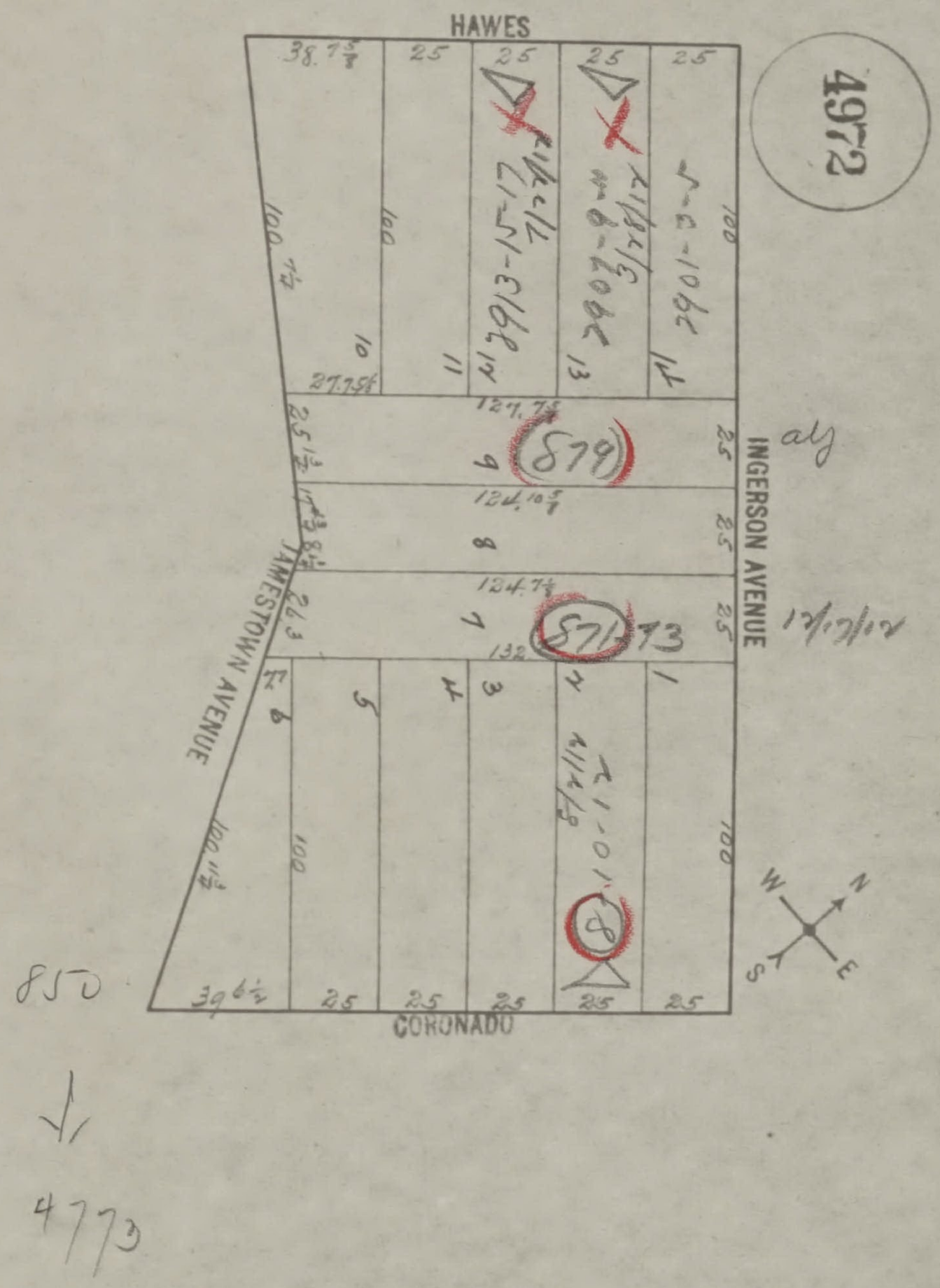
4972
HAWES
INGERSON AVENUE
JAMESTOWN AVENUE
CORONADO
38.7 3/8
25
25
25
25
100
100
100 7/8
1
2
3
4
5
6
7
8
9
10
11
12
13
14
(879)
(871) 73
(8)
124.7 3/4
124.10 5/8
124.7 1/4
132
100 11/4
39 6 1/2
N
E
S
W
aly
12/17/17
850
4773

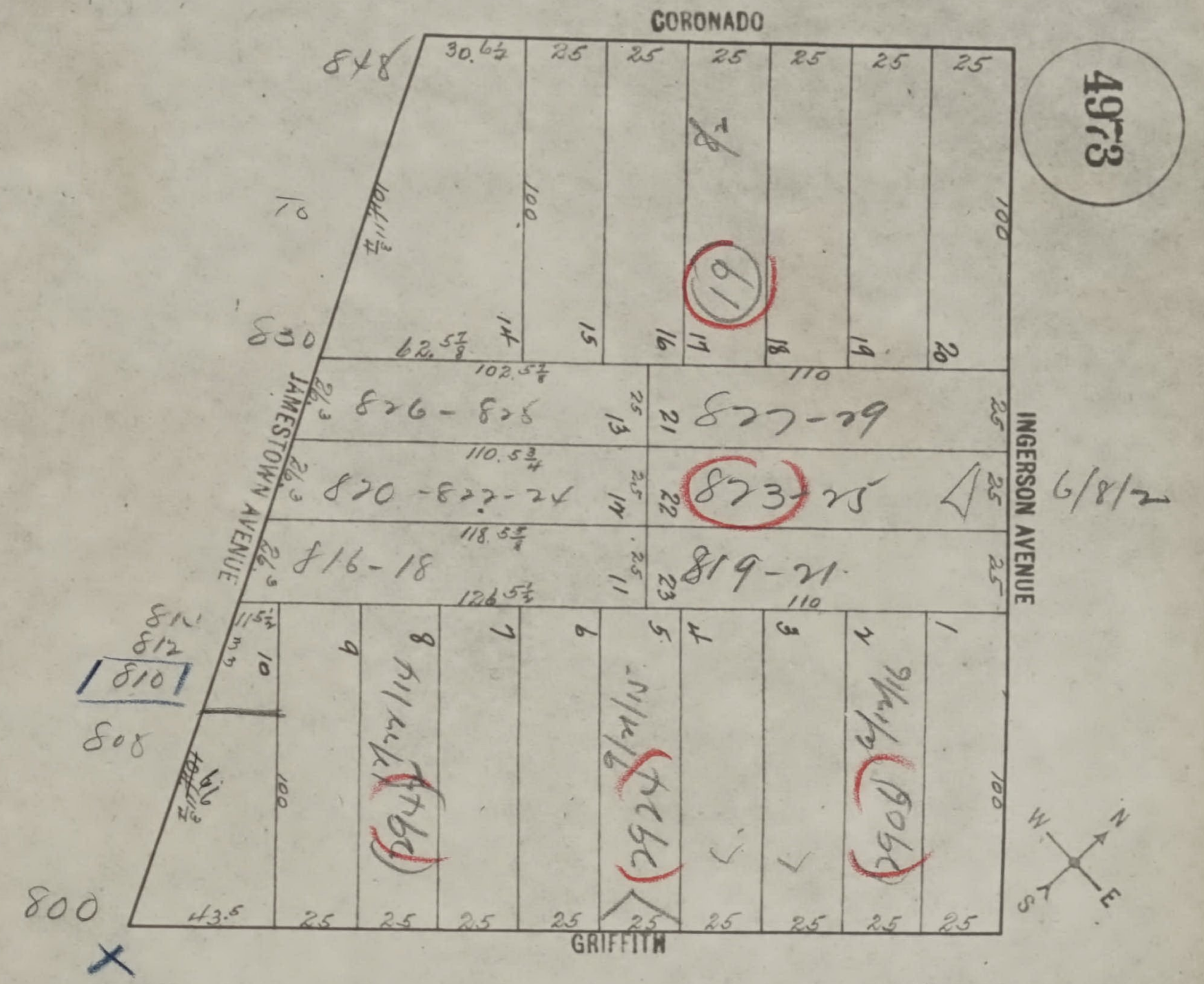
4973
CORONADO
INGERSON AVENUE
GRIFFITH
JAMESTOWN AVENUE
848
830
800
812
810
808
826-828
820-822-24
816-18
827-29
823-25
819-21
6/8/2
N
E
S
W

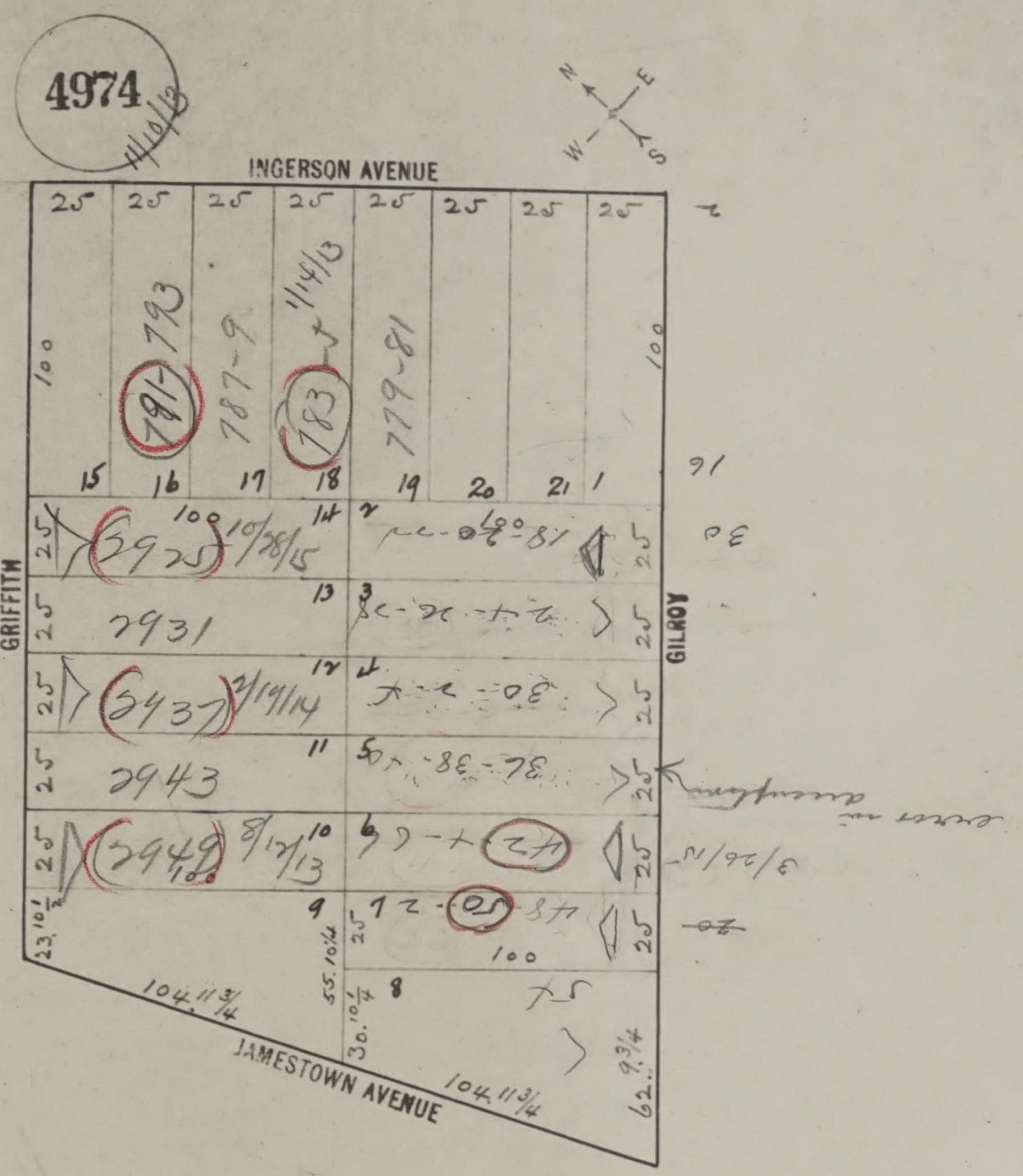
4974
11/10/13
N
E
W
S
INGERSON AVENUE
GRIFFITH
GILROY
JAMESTOWN AVENUE
25
100
791-793
787-9
1/14/13
783
779-81
15
16
17
18
19
20
21
1
2
3
4
5
6
7
8
9
10
11
12
13
14
2925
10/28/15
2931
2937
2/19/14
2943
2949
8/12/13
23.10½
104.11¾
55.10½
30.10¼
62.9¾
3/26/15

SAN FRANCISCO DEPARTMENT OF BUILDING INSPECTION
OFFICIAL COPY

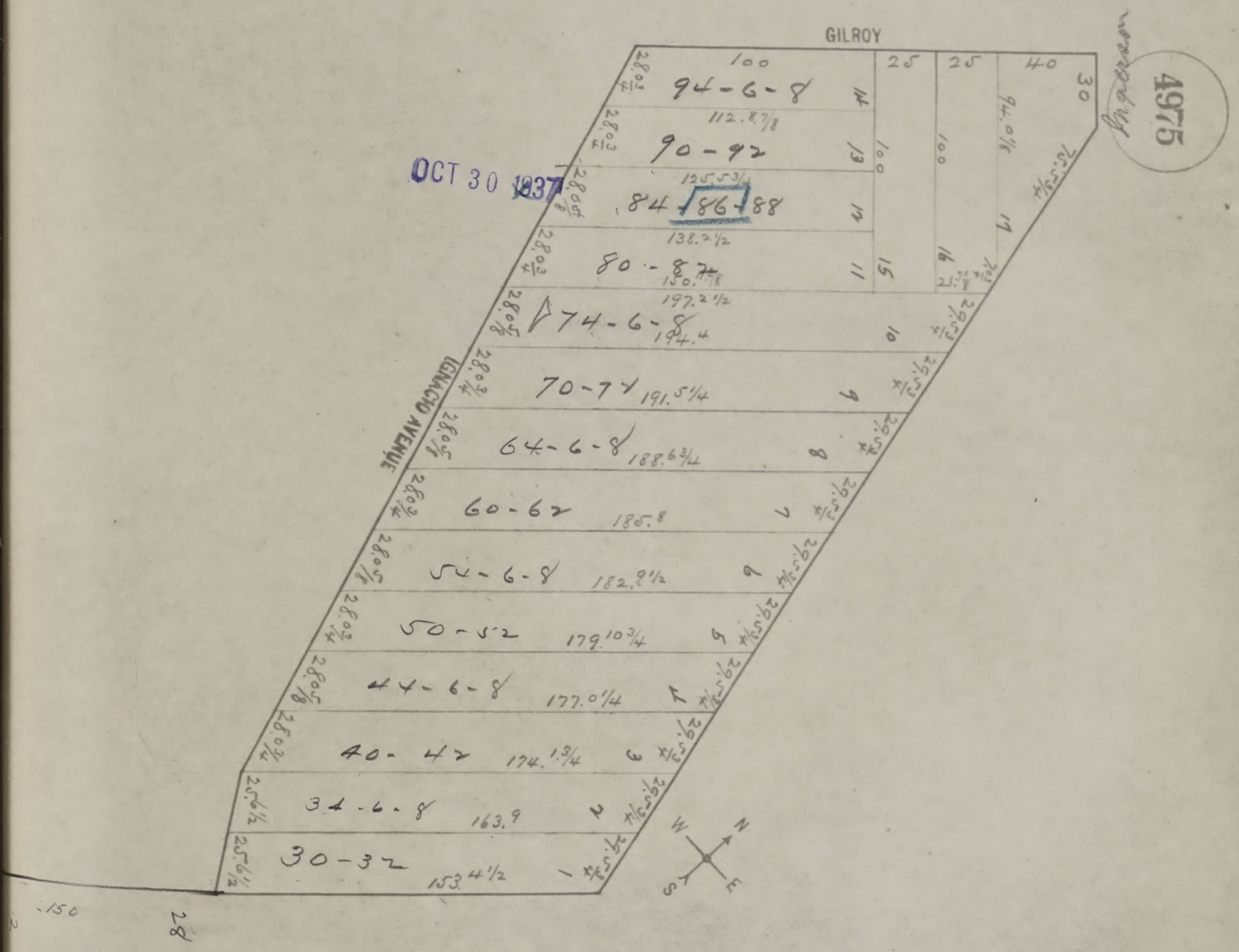
4975
GILROY
Ingerson
IGNACIO AVENUE
100
25
25
40
30
94-6-8
90-92
84 86 88
80-82
74-6-8
70-74
64-6-8
60-62
54-6-8
50-52
44-6-8
40-42
34-6-8
30-32
112.8 7/8
125.5 3/4
138.2 1/2
150.11 1/8
197.2 1/2
194.4
191.5 1/4
188.6 3/4
185.8
182.9 1/2
179.10 3/4
177.0 1/4
174.1 3/4
163.9
153.4 1/2
14
13
12
11
15
16
17
10
9
8
7
6
5
4
3
2
1
28.0 3/4
28.0 5/8
25.6 1/2
29.5 3/4
75.5 3/4
94.0 1/8
21.1 1/8
100
150
28
N
E
S
W

OCT 30 1937

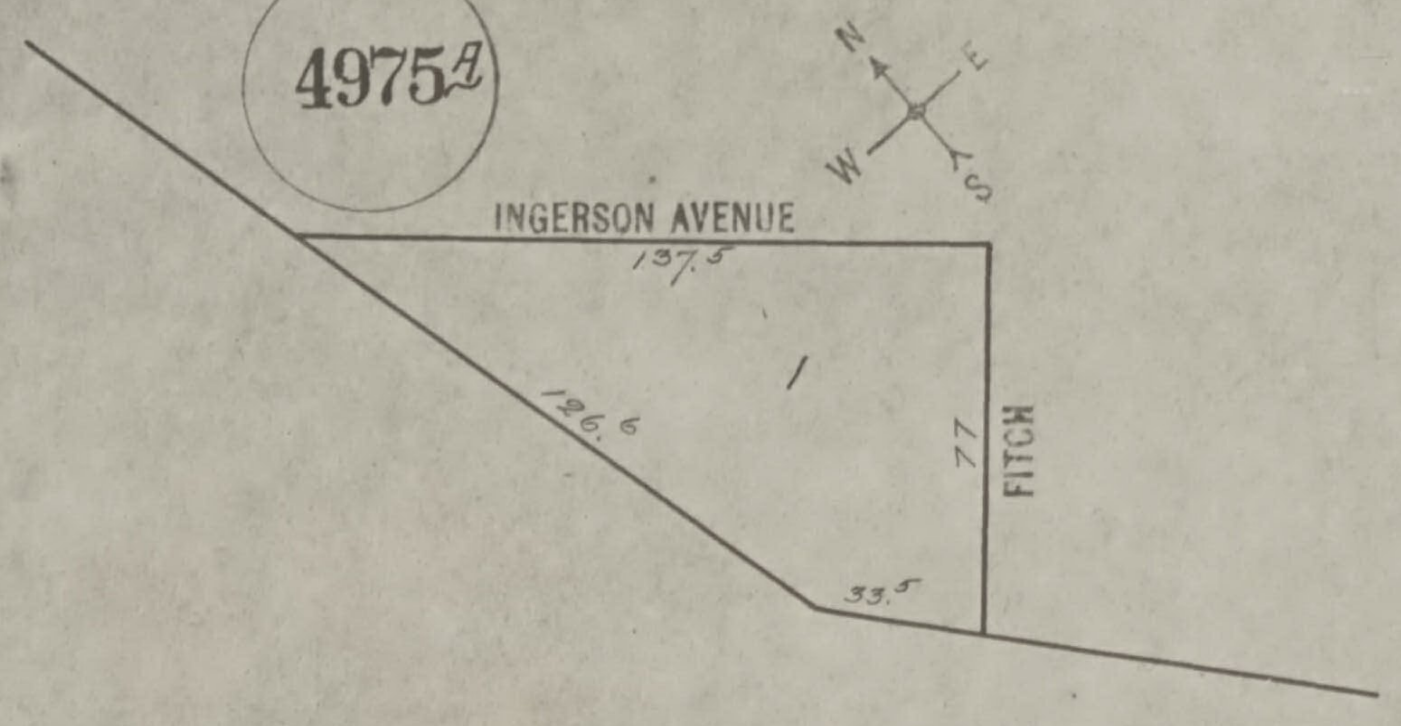
4975A
INGERSON AVENUE
137.5
126.6
1
77
FITCH
33.5
N
E
S
W

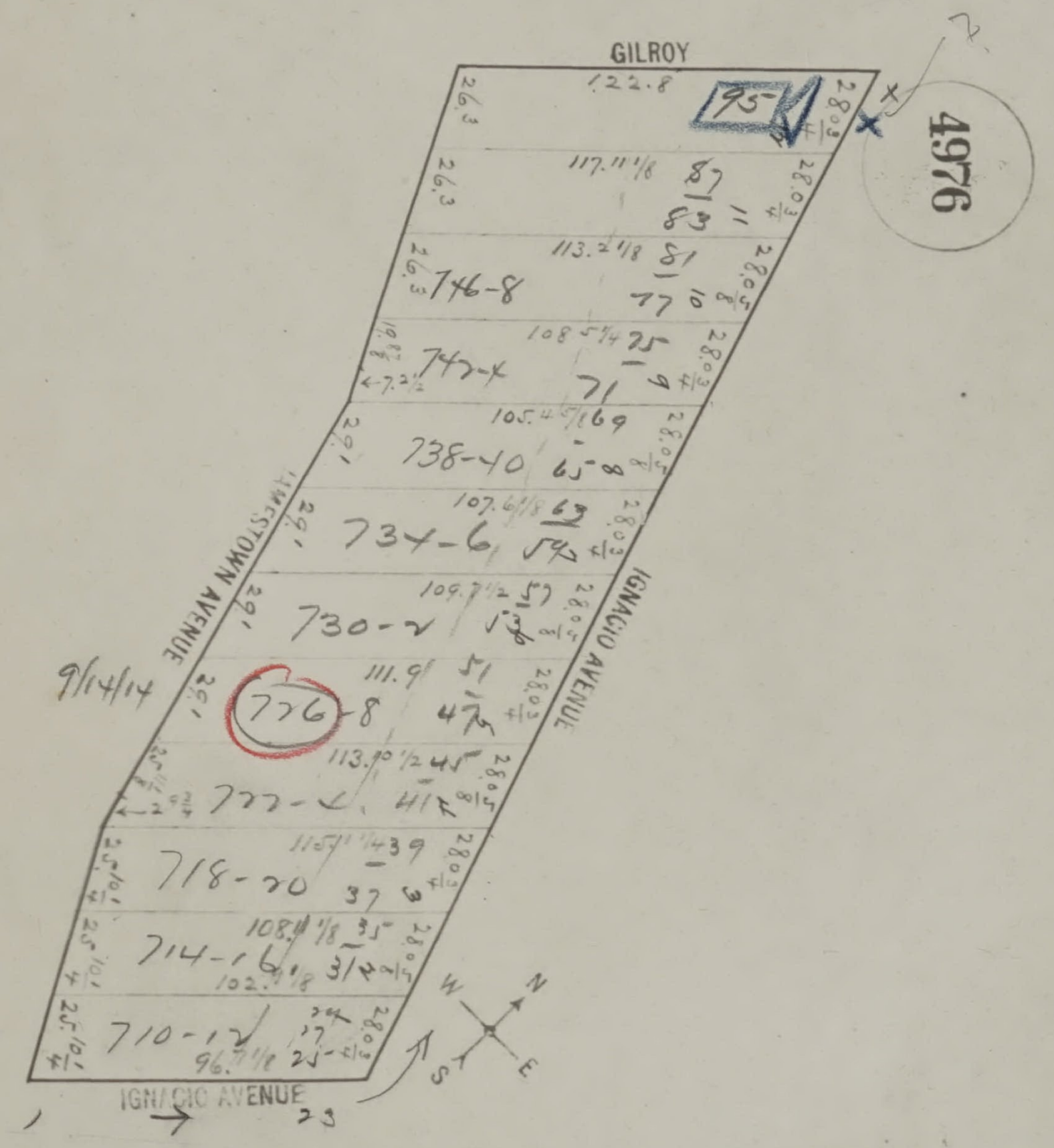
GILROY
4976
JAMESTOWN AVENUE
IGNACIO AVENUE
IGNACIO AVENUE
122.8
95
117.11 1/8
87
83
11
113.2 1/8
81
77
10
746-8
108 5/4
75
71
9
742-4
105.4 5/8
69
65
8
738-40
107.6 1/8
63
59
734-6
109.7 1/2
57
53
730-2
111.9
51
47
726-8
113.10 1/2
45
41
722-4
115.1 1/4
39
37
3
718-20
108.4 1/8
35
31
714-16
102.1 1/8
24
17
710-12
96.7 1/8
25
26.3
26.3
26.3
28.0 3/4
28.0 5/8
28.0 3/4
28.0 5/8
28.0 3/4
28.0 5/8
28.0 3/4
28.0 5/8
28.0 3/4
28.0 5/8
28.0 3/4
29.1
29.1
29.1
29.1
25.10 1/4
25.10 1/4
25.10 1/4
7.2 1/2
2 3/4
9/14/14
N
S
E
W
1
23
2

SAN FRANCISCO DEPARTMENT OF BUILDING INSPECTION
OFFICIAL COPY


4977
FITCH
71.8½
55.4
73.8½
111.2½
79.2
33.6½
42.0
93.9½
74.4
69.10½
INGERSON AVENUE
600
179.0½
EARL
Assessed in Block 4946-A
N
E
S
W

SAN FRANCISCO DEPARTMENT OF BUILDING INSPECTION
OFFICIAL COPY

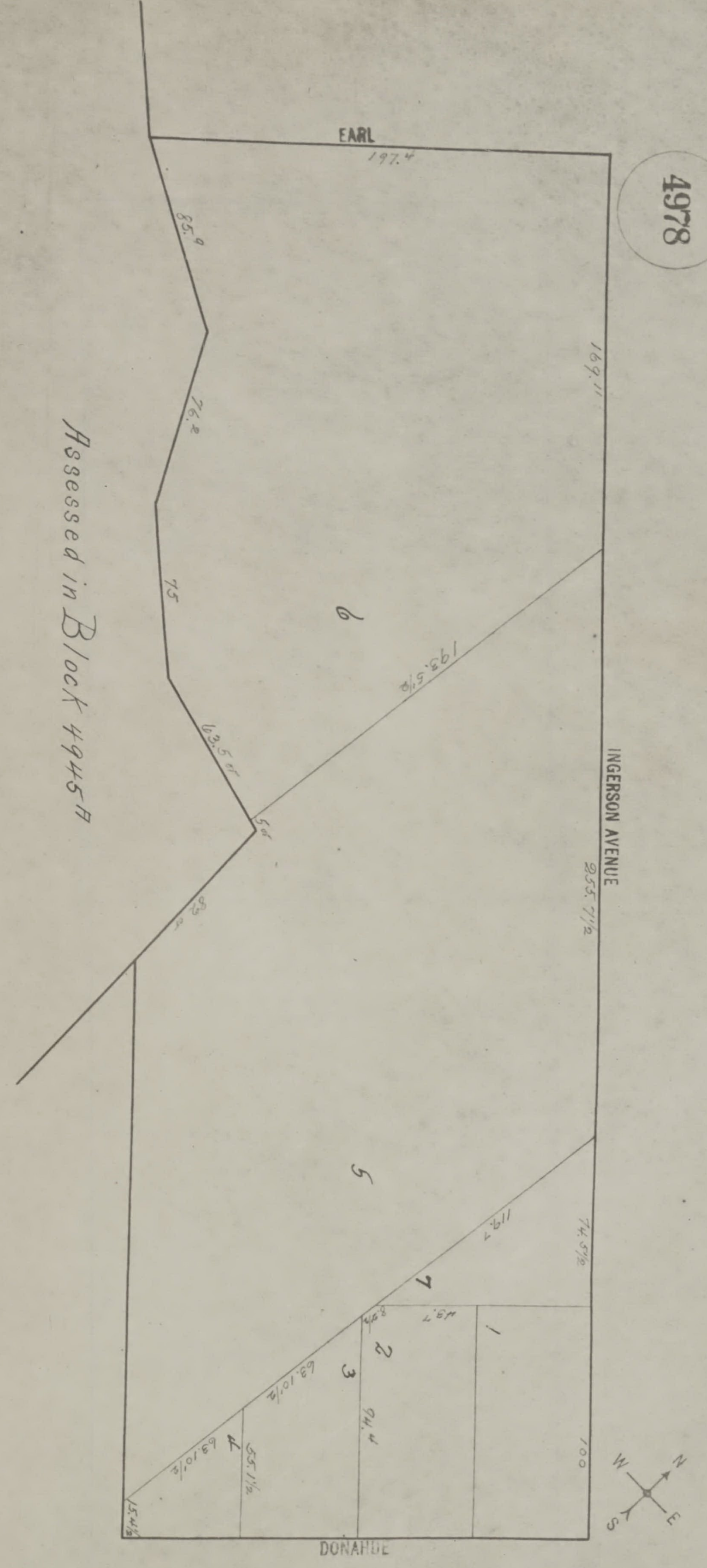
4978
EARL
197.4
169.11
INGERSON AVENUE
255.7½
DONAHUE
Assessed in Block 4945A
25.9
76.2
75
63.5½
56
193.5⅞
89.11
119.7
74.5½
49.7
8.4½
63.10½
94.4
63.10½
55.1½
15.4½
100
1
2
3
4
5
6
7
N
E
S
W

SAN FRANCISCO DEPARTMENT OF BUILDING INSPECTION
OFFICIAL COPY


4979
DON
MESTOWN AVENUE
INGERSON AVENUE
COLEMAN
1
2
3
4
5
6
7
8
9
10
11
12
13
14
15
16
17
18
19
20
21
22
23
24
50
100
N
E
S
W


4980
COLEMAN
BOALT
JAMESTOWN AVENUE
INGERSON AVENUE
50
100
1
2
3
4
5
6
7
8
9
10
11
12
13
14
15
16
17
18
19
20
21
22
23
24
N
E
S
W

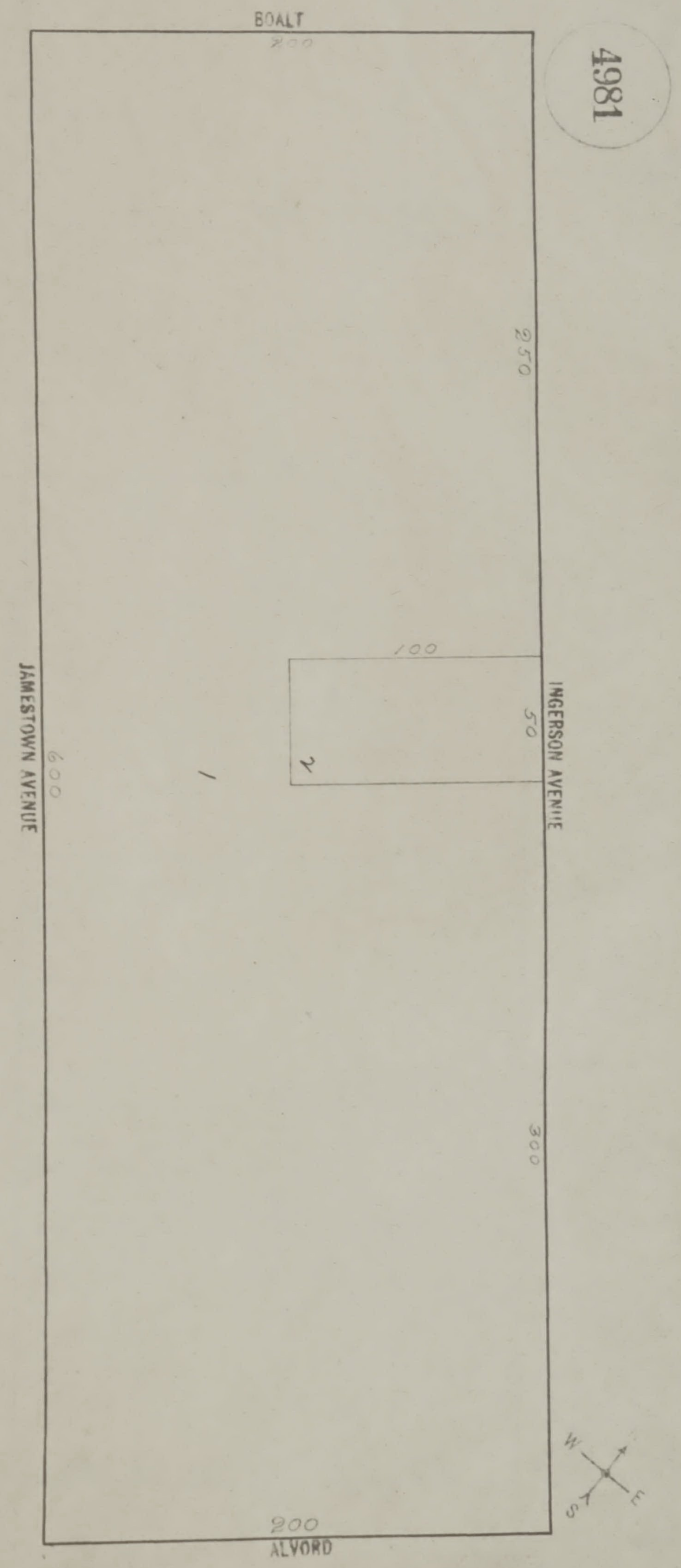
4981
BOALT
200
250
100
50
2
INGERSON AVENUE
JAMESTOWN AVENUE
600
300
800
ALVORD
W
E
S


4982
ALVORD
INGERSON AVENUE
JAMESTOWN AVENUE
SHIP
50
100
1
2
3
4
5
6
7
8
9
10
11
12
13
14
15
16
17
18
19
20
21
22
23
24
N
E
S
W

SAN FRANCISCO
DEPARTMENT OF BUILDING INSPECTION
OFFICIAL COPY

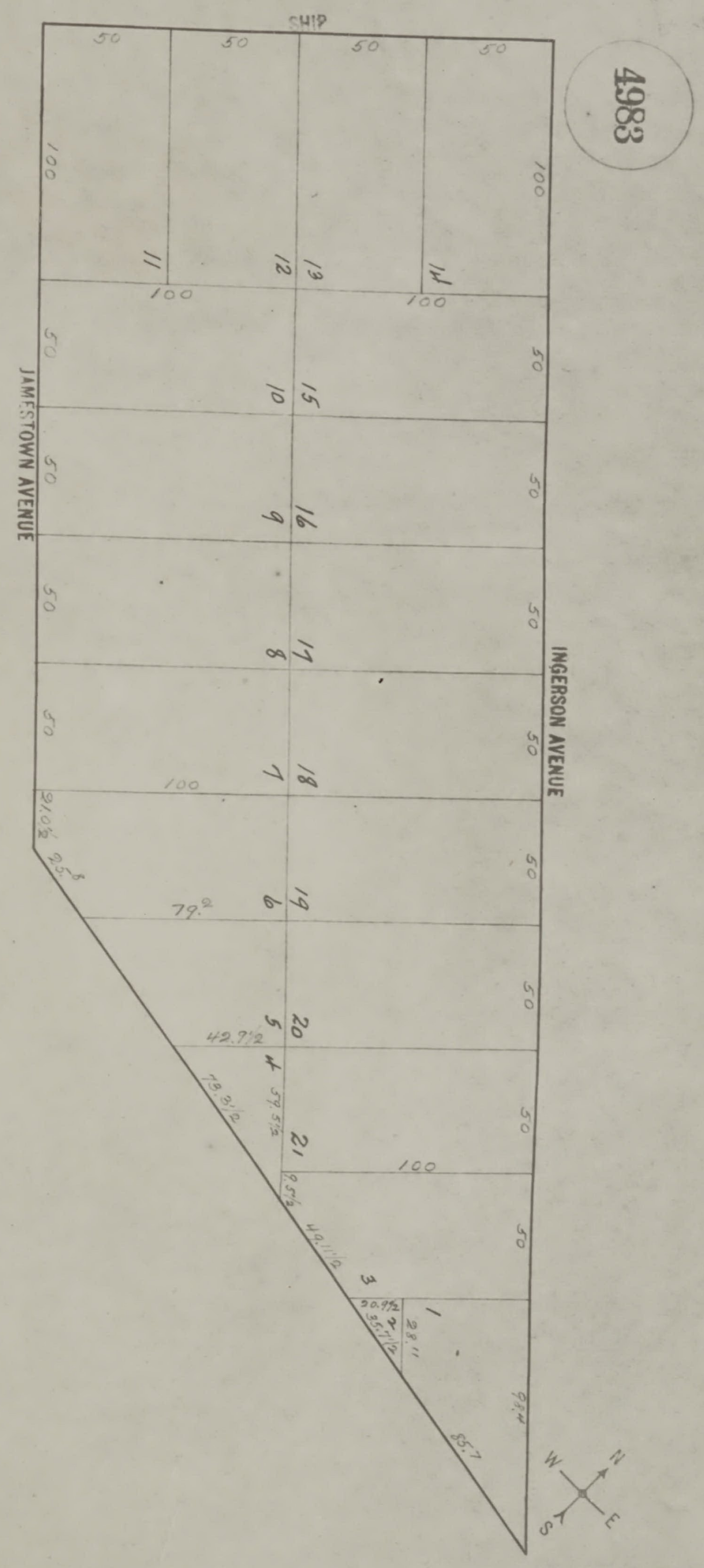
4983
CHIP
JAMESTOWN AVENUE
INGERSON AVENUE
50
100
1
3
4
5
6
7
8
9
10
11
12
13
14
15
16
17
18
19
20
21
79.0
42.9½
57.5⅜
55.7
N
E
S
W

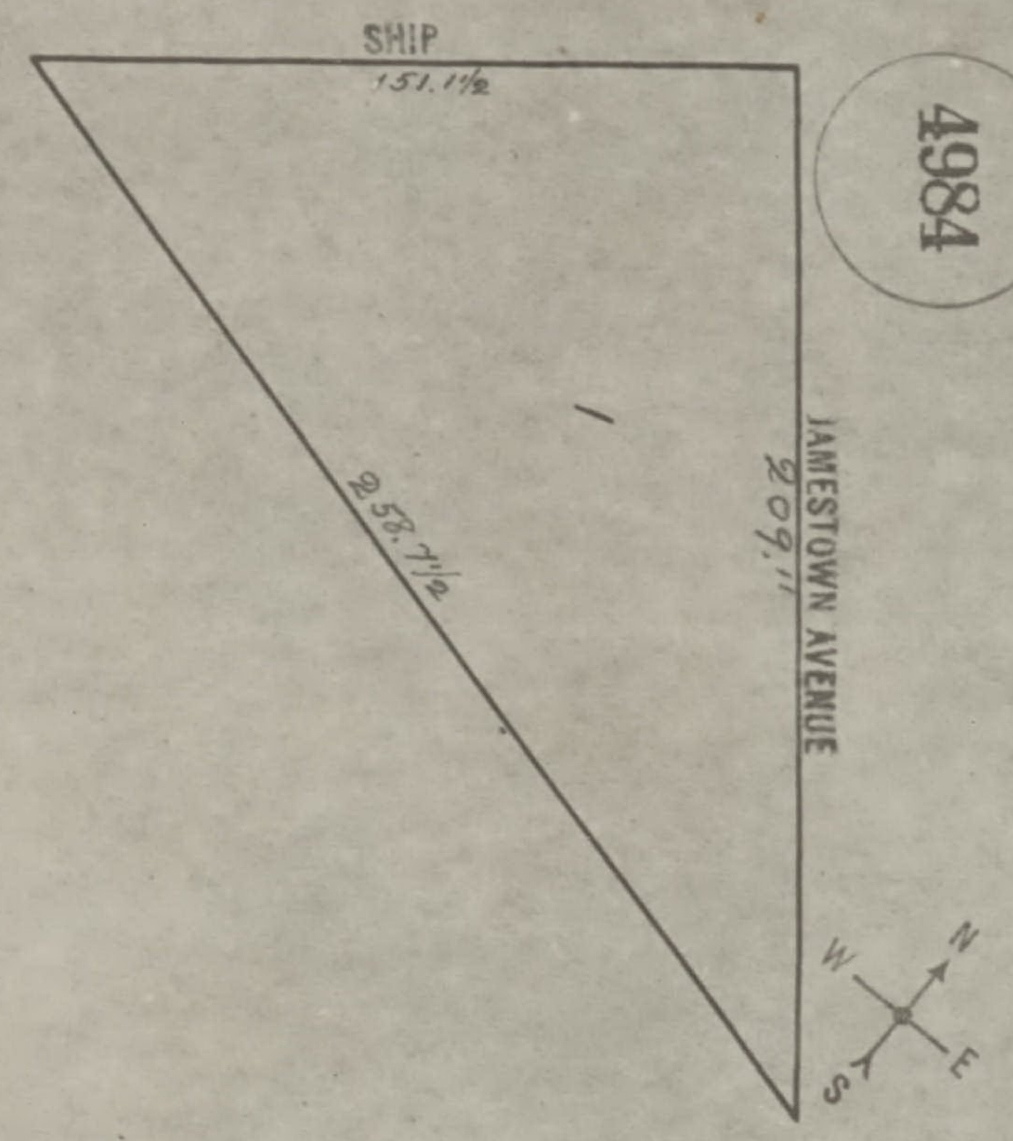
SHIP
151.1½
4984
1
258.7½
JAMESTOWN AVENUE
209.11
N
E
S
W


4985
ALVORD
KEY AVENUE
JAMESTOWN AVENUE
SHIP
1
2
3
4
5
6
7
8
9
10
11
12
13
14
15
16
17
18
19
20
21
22
23
24
N
E
S
W

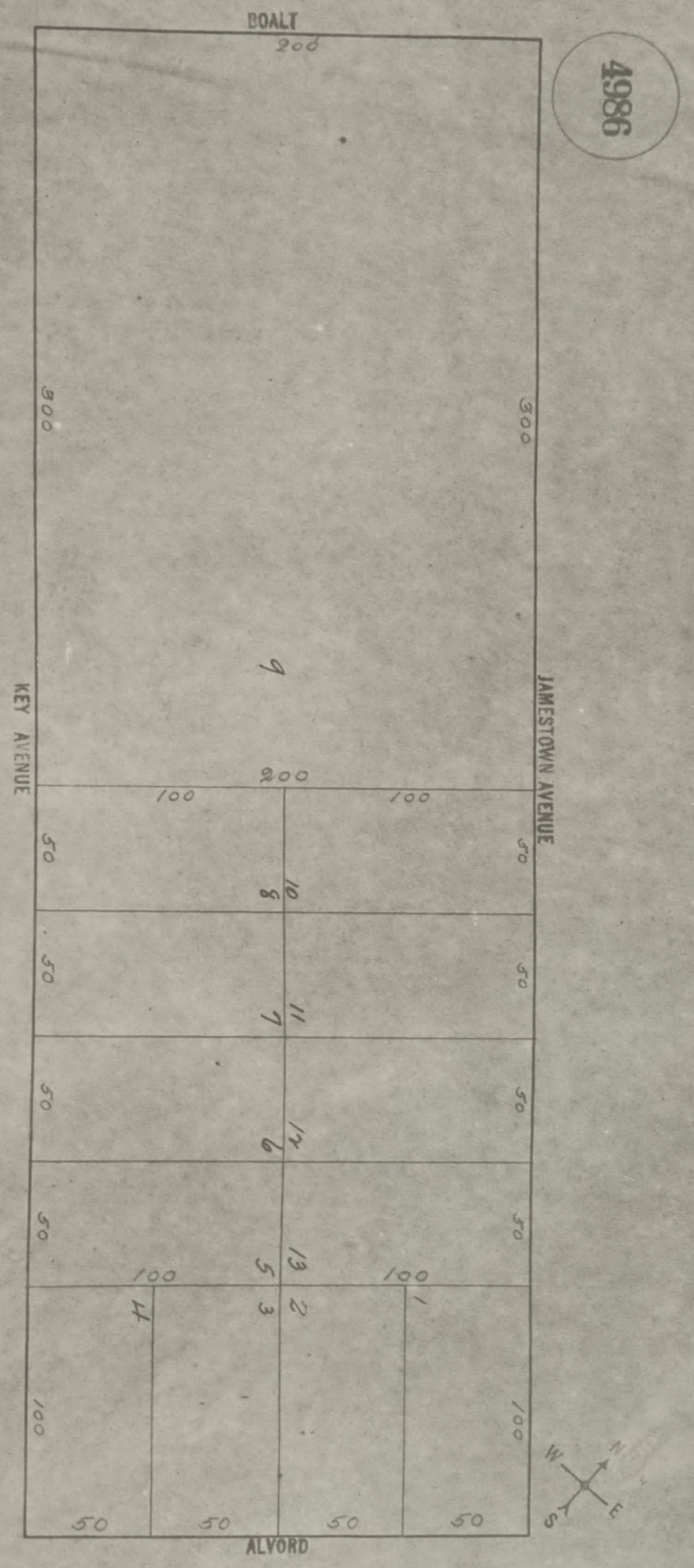
4986
BOALT
200
300
300
KEY AVENUE
JAMESTOWN AVENUE
9
200
100
100
50
50
50
50
50
50
50
50
10
8
11
7
12
6
13
5
100
100
4
3
2
1
100
100
50
50
50
50
ALVORD
N
E
S
W


4987
COLEMAN
BOALT
KEY AVENUE
JAMESTOWN AVENUE
1
2
3
4
5
6
7
8
9
10
11
12
13
14
15
16
17
18
19
20
21
22
23
24
50
100
N
S
E
W

SAN FRANCISCO
DEPARTMENT OF BUILDING INSPECTION
OFFICIAL COPY

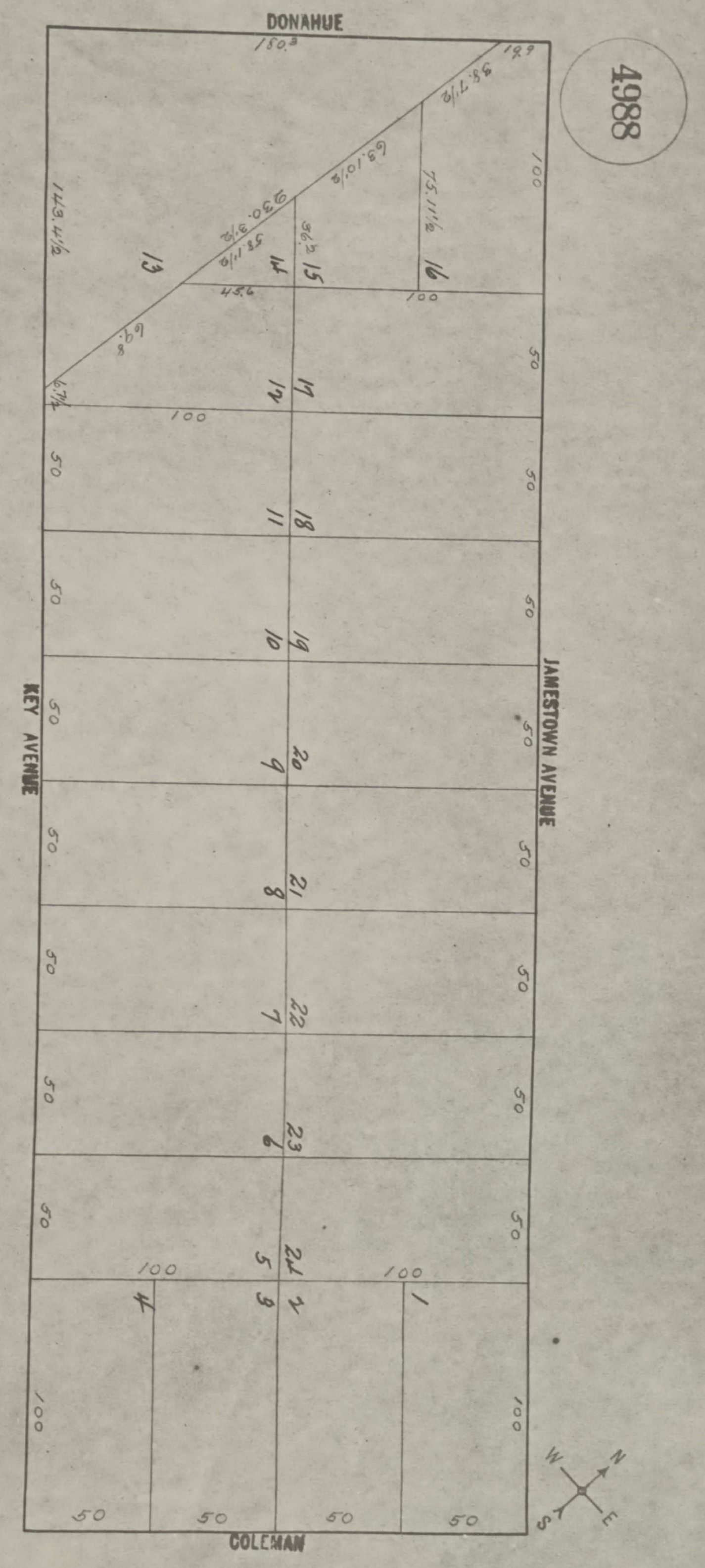
4988
DONAHUE
JAMESTOWN AVENUE
KEY AVENUE
COLEMAN
1
2
4
5
6
7
8
9
10
11
12
13
14
15
16
17
18
19
20
21
22
23
24
100
50
N
E
S
W

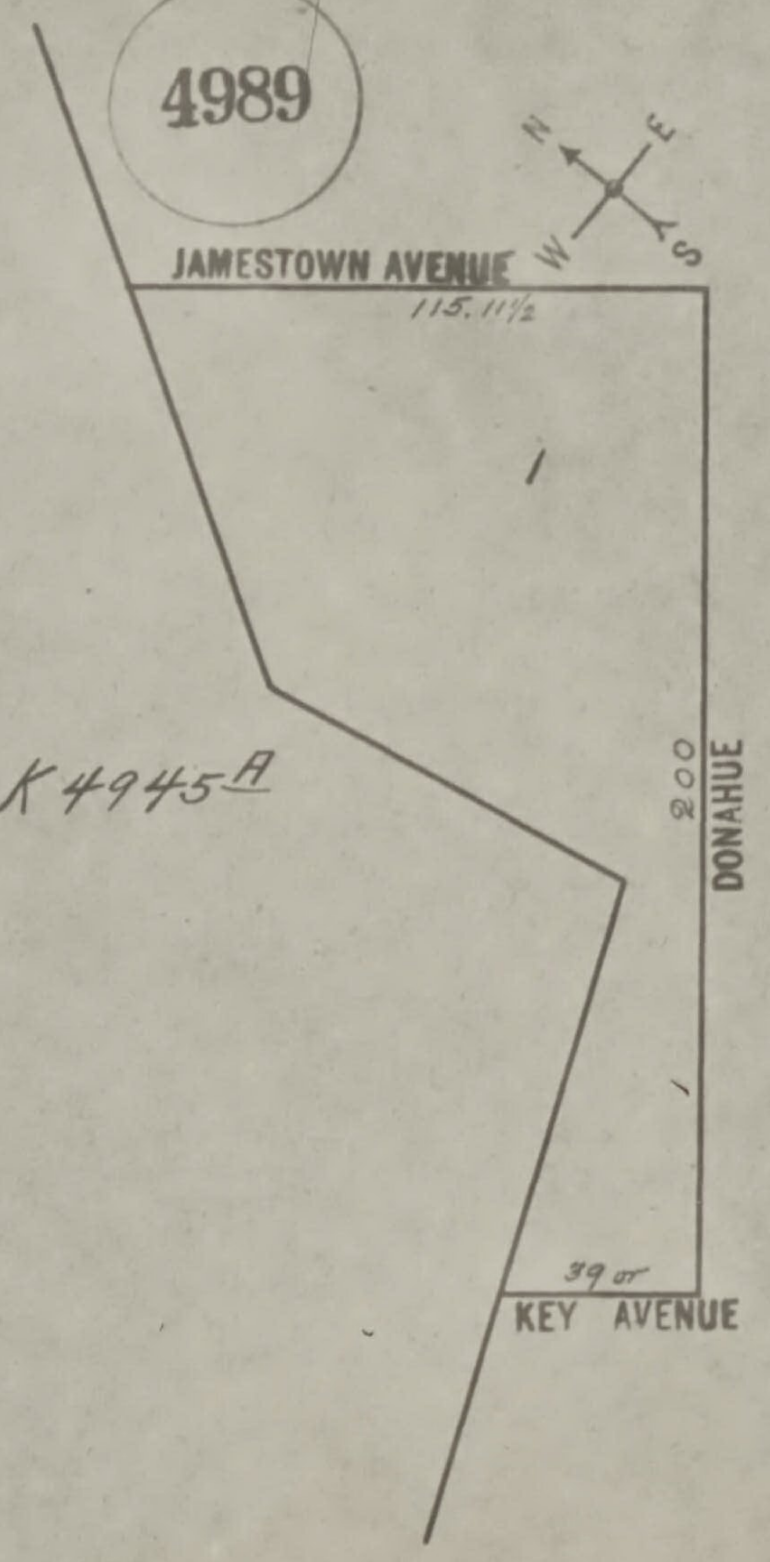
4989
N
E
W
S
JAMESTOWN AVENUE
115.11½
200
DONAHUE
39 or
KEY AVENUE

Assessed in Block 4945 A

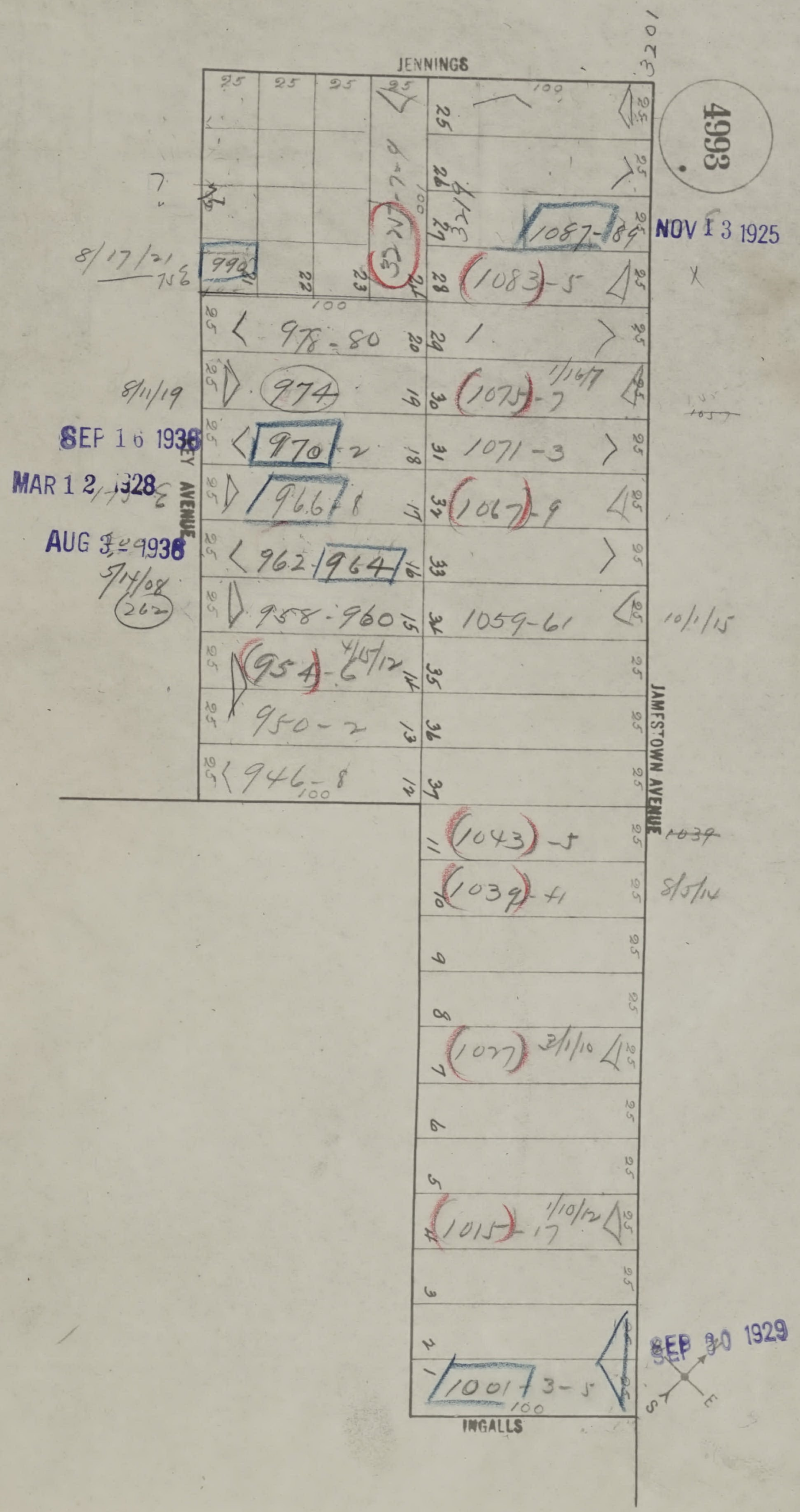
3201
JENNINGS
4993
NOV 13 1925
JAMESTOWN AVENUE
AVENUE
INGALLS
8/17/21
990
1087-89
(1083)-5
978-80
8/11/19
974
(1075)-7
1/16/17
SEP 16 1938
970-2
1071-3
MAR 12 1928
966-8
(1067)-9
AUG 3 1938
962-964
5/14/08
262
958-960
1059-61
10/1/15
(954)-6
4/15/12
950-2
946-8
(1043)-5
1039
(1039)-41
8/5/14
(1027)
3/1/10
(1015)-17
1/10/12
1001-3-5
SEP 30 1929
25
100
26
27
28
29
30
31
32
33
34
35
36
37
24
23
22
21
20
19
18
17
16
15
14
13
12
11
10
9
8
7
6
5
4
3
2
1

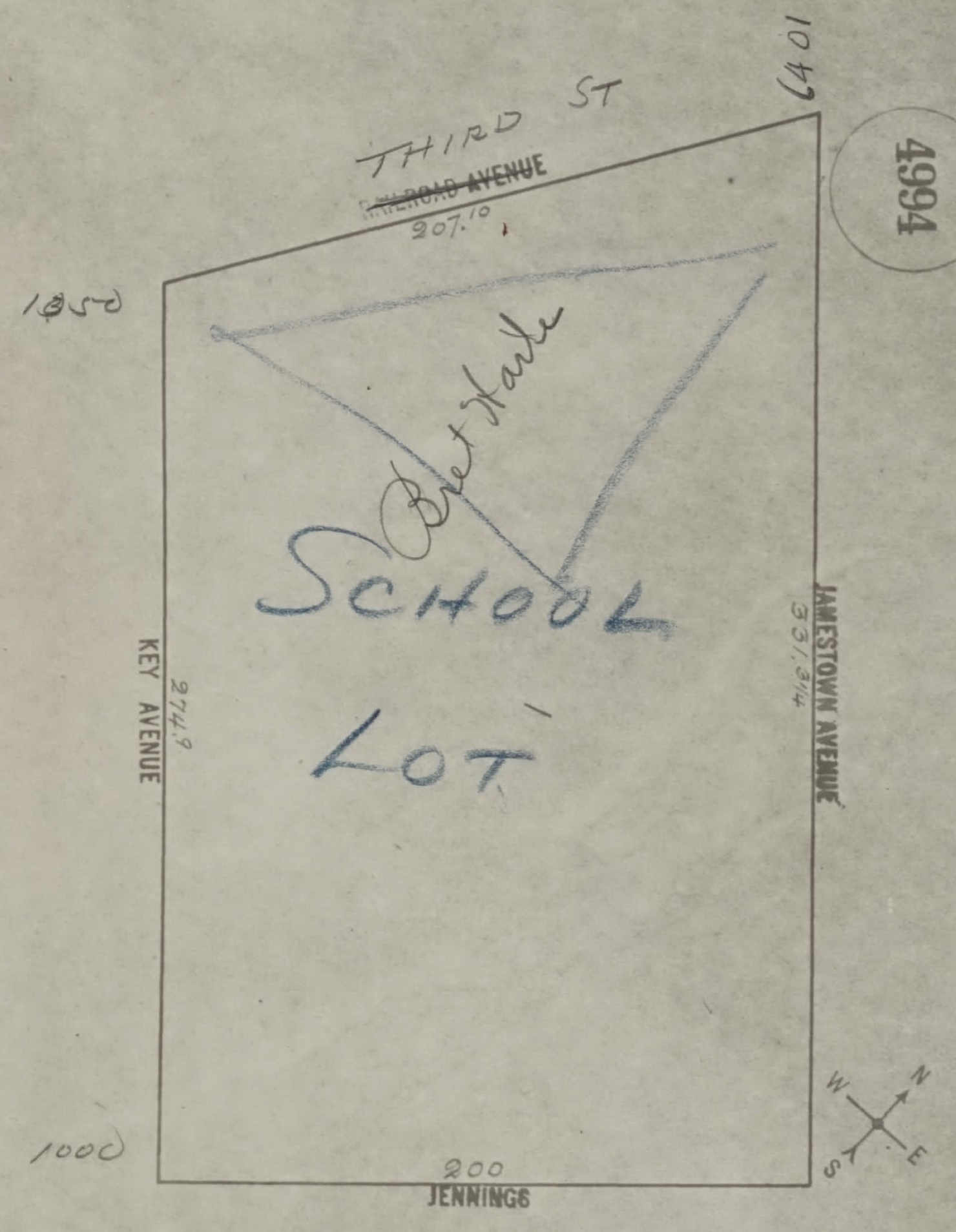
4994
THIRD ST
~~RAILROAD AVENUE~~
207.10
1401
1050
Bret Harte
SCHOOL
LOT
KEY AVENUE
274.9
JAMESTOWN AVENUE
331.314
1000
200
JENNINGS
N
E
S
W

SAN FRANCISCO DBI DEPARTMENT OF BUILDING INSPECTION
OFFICIAL COPY

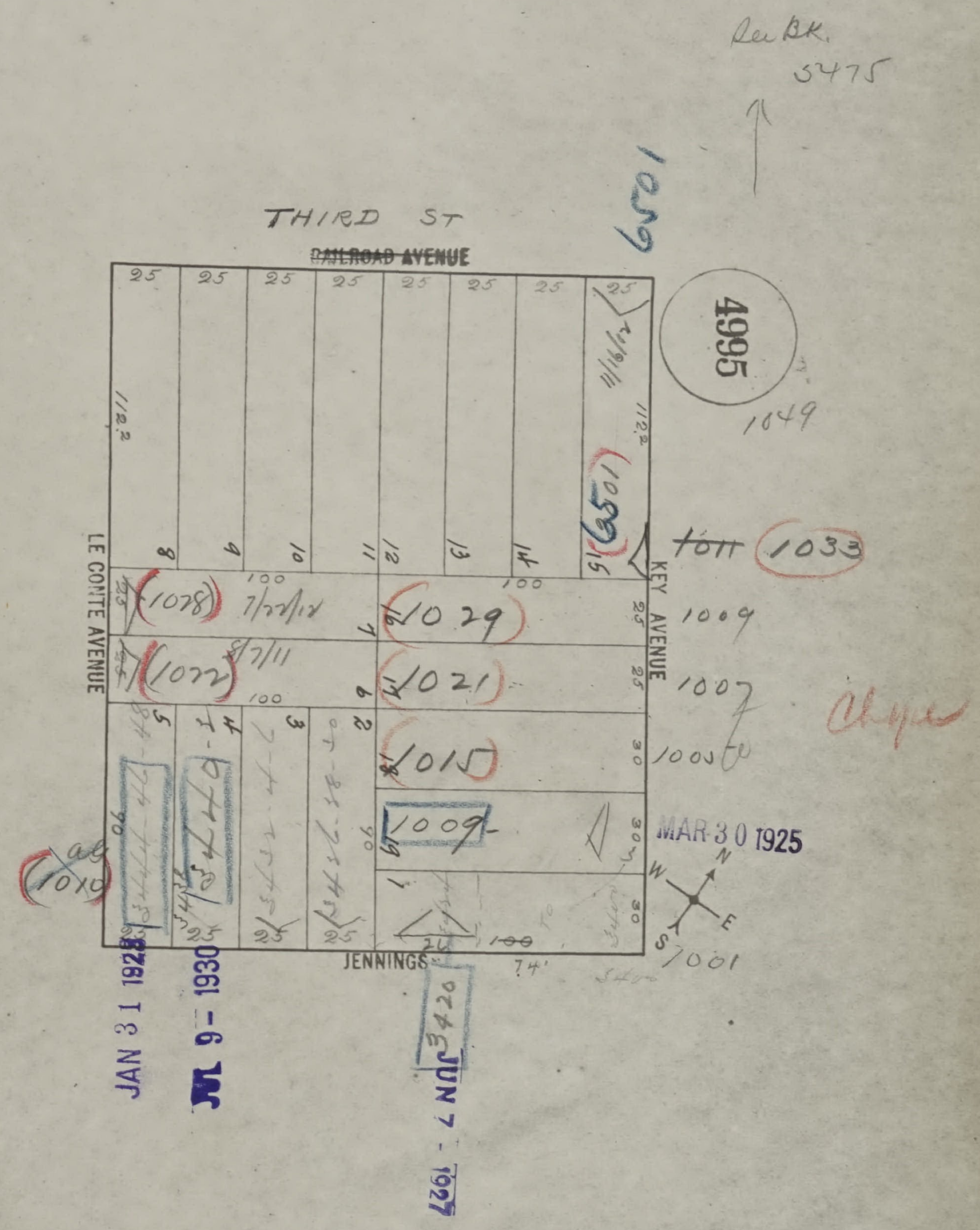
See Bk. 5475
THIRD ST
~~RAILROAD AVENUE~~
1059
4995
1049
25
112.2
8
9
10
11
12
13
14
15
~~1011~~ 1033
LE CONTE AVENUE
KEY AVENUE
100
1078
1072
1029
1021
1015
1009
1009
1007
1005
1010
7
6
5
4
3
2
1
16
17
18
19
20
30
90
74'
1001
JENNINGS
3420
N
W
E
S
MAR 30 1925
JAN 31 1928
9 - 1930
JUN 7 - 1927
Chge

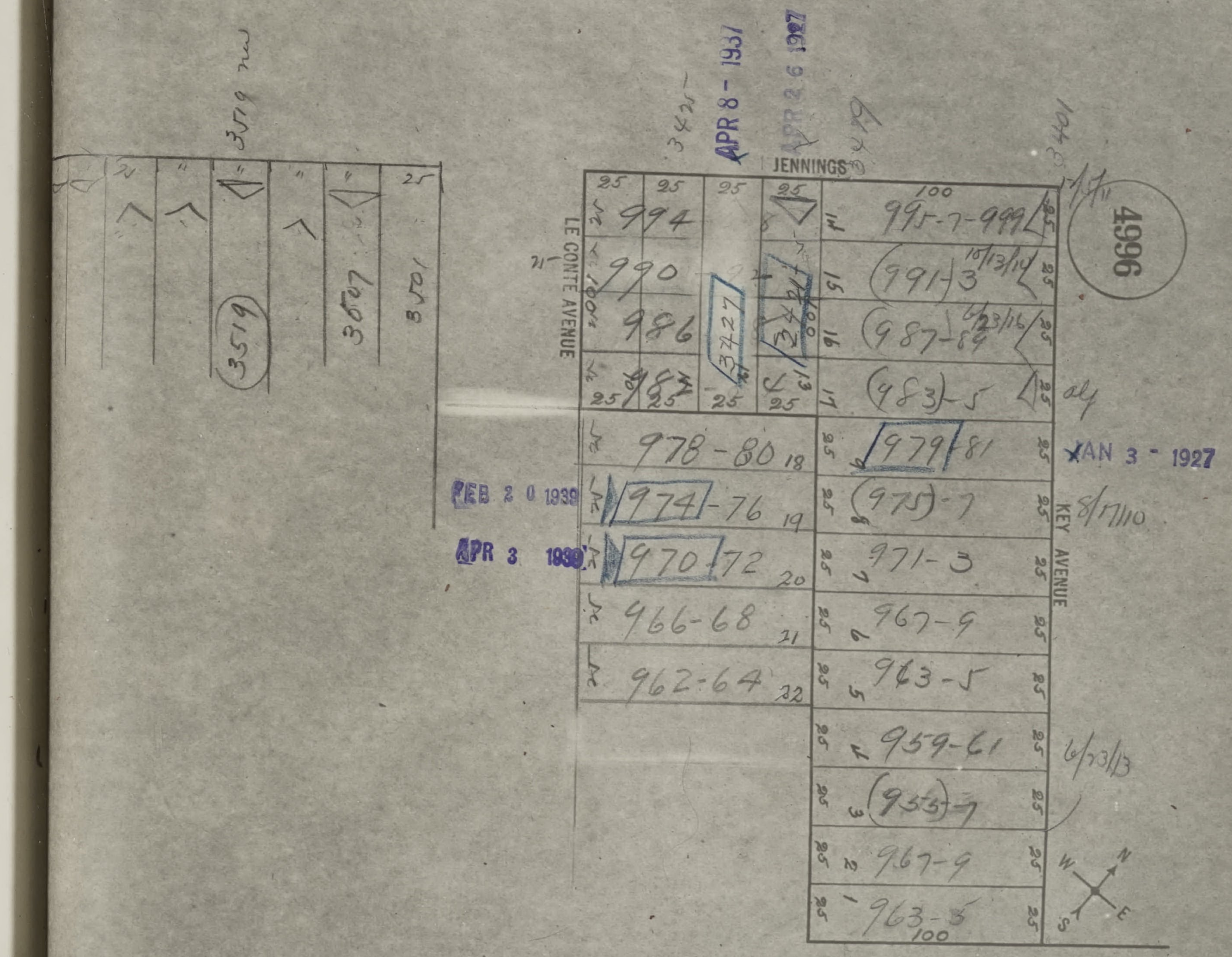
4996
JENNINGS
LE CONTE AVENUE
KEY AVENUE
APR 8 - 1931
APR 2 6 1927
JAN 3 - 1927
FEB 2 0 1939
APR 3 1939
3425
3427
3519
3507
3501
3401
994
990
986
983
995-7-999
991-3
10/13/14
987-89
6/23/16
983-5
978-80
979-81
974-76
975-7
970-72
971-3
966-68
967-9
962-64
963-5
959-61
6/23/13
955-7
967-9
963-5
8/17/10
25
100
N
E
S
W

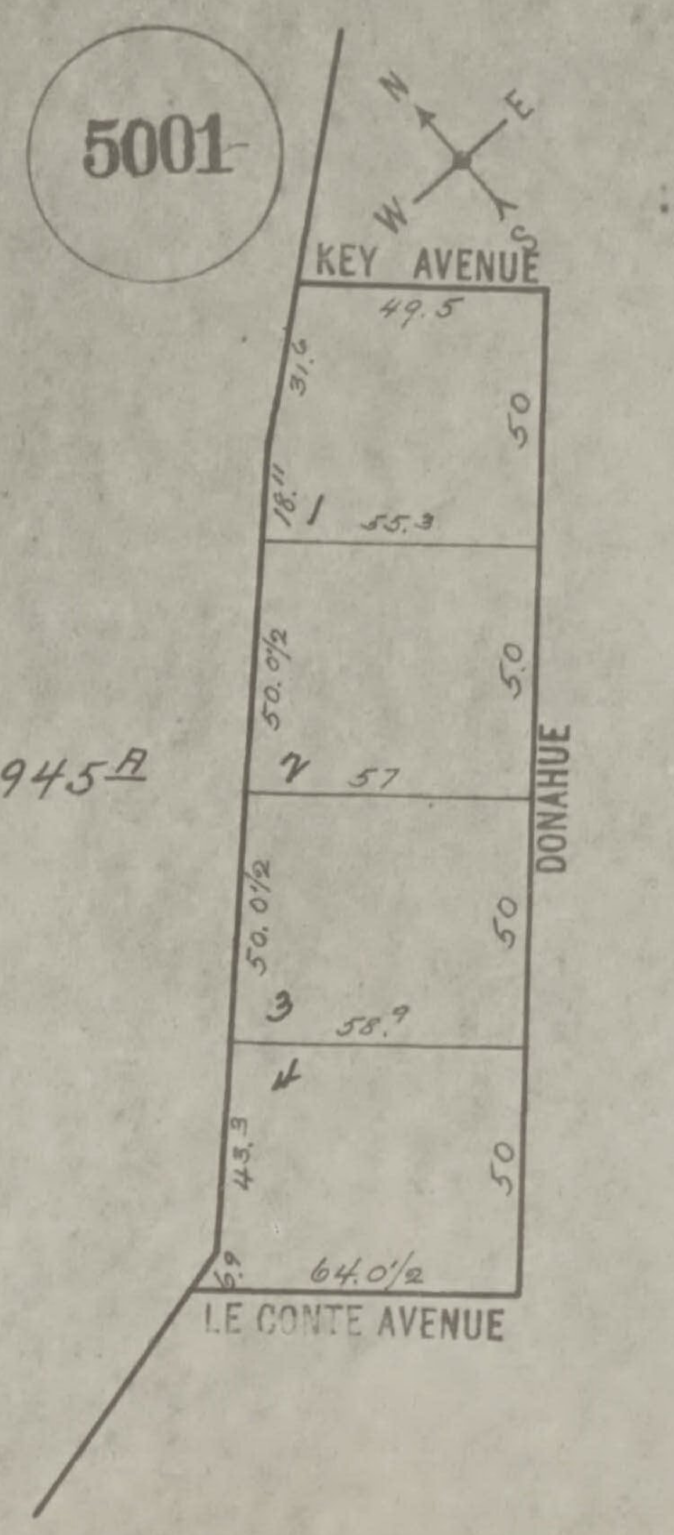

5001
N
E
W
S
KEY AVENUE
49.5
31.6
18.11
1
55.3
50
50.0½
2
57
50
DONAHUE
50.0½
3
58.9
50
4
43.3
50
6.9
64.0½
LE CONTE AVENUE

Assessed in Block 4945$^{\underline{A}}$

SAN FRANCISCO DEPARTMENT OF BUILDING INSPECTION
OFFICIAL COPY

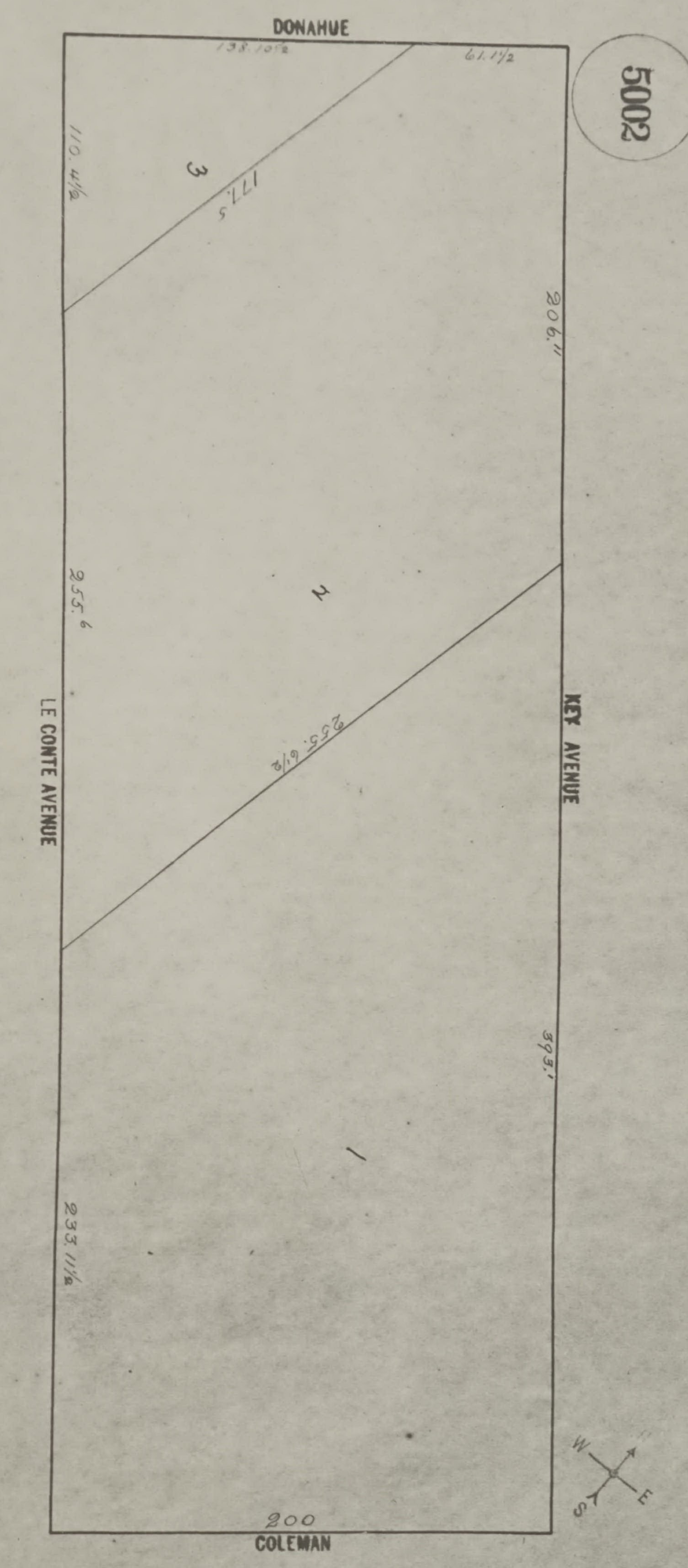
DONAHUE
138.10½
61.1½
5002
110.4½
3
177.5
206.11
255.6
2
255.6½
LE CONTE AVENUE
KEY AVENUE
393.1
1
233.11½
W
S
E
200
COLEMAN

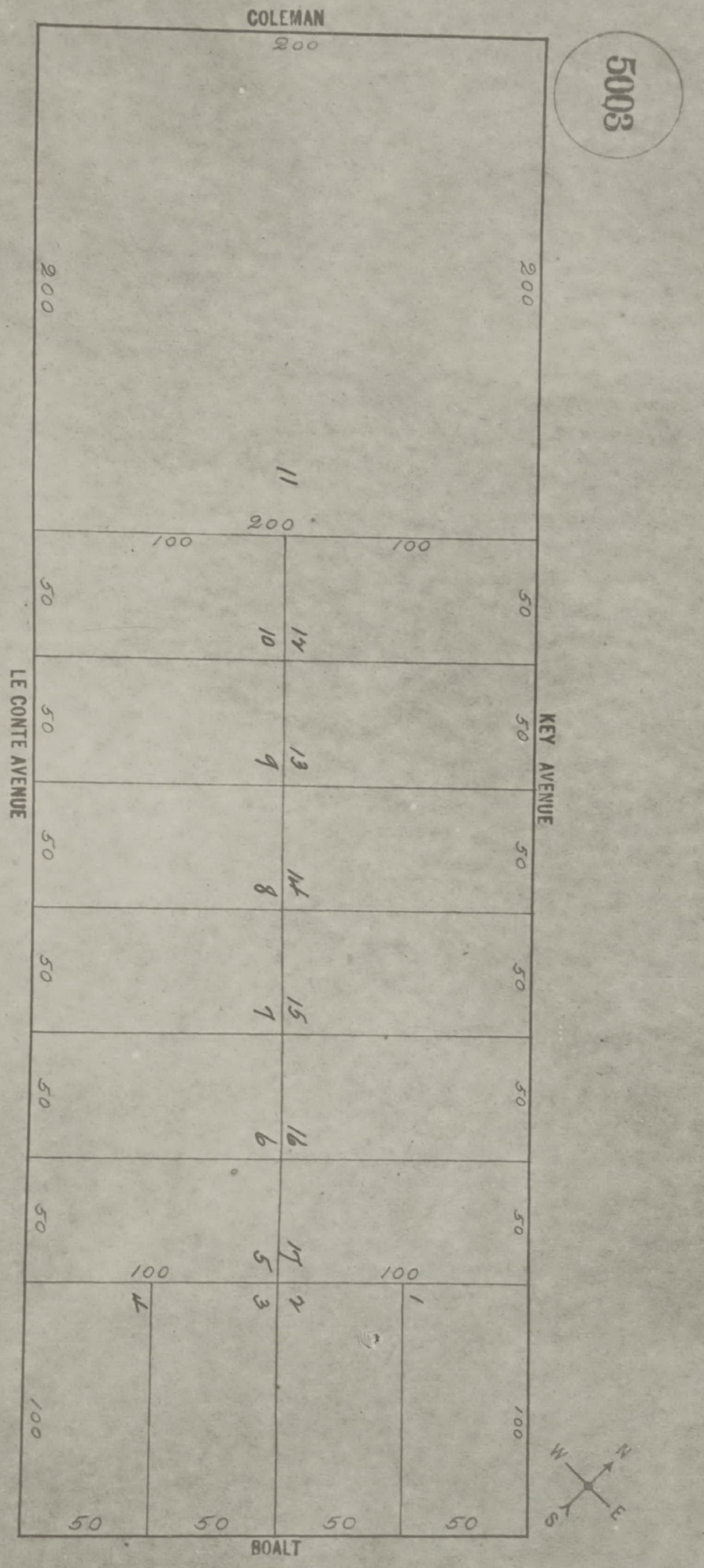
5003
COLEMAN
200
200
200
11
200
100
100
50
10
14
50
9
13
50
8
14
50
7
15
50
6
16
50
5
17
100
100
4
3
2
1
100
100
50
50
50
50
BOALT
LE CONTE AVENUE
KEY AVENUE
N
E
S
W


5004
BOALT
200
KEY AVENUE
600
LE CONTE AVENUE
600
200
ALVORD
N
E
S
W

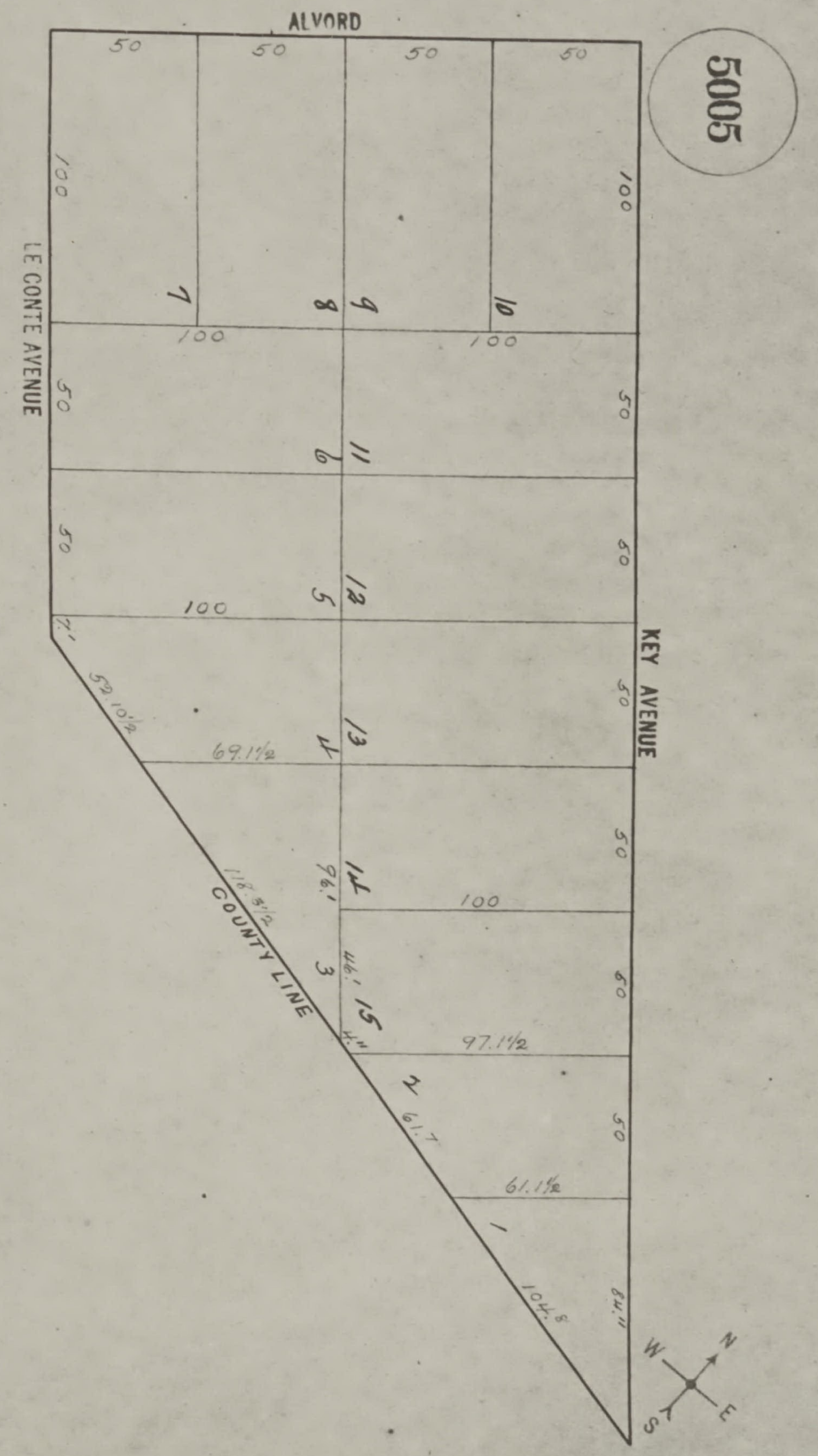
5005
ALVORD
LE CONTE AVENUE
KEY AVENUE
COUNTY LINE
50
50
50
50
100
100
100
100
100
100
50
50
50
50
50
50
50
50
69.1½
97.1½
61.1½
59.10½
96'
44'
61.7
104.8
84'
7
8
9
10
6
11
5
12
4
13
14
3
15
2
1
N
S
E
W


5007
BOALT
LE CONTE AVENUE
MEADE AVENUE
ALVORD
COUNTY LINE
1
2
3
4
5
6
7
8
9
10
11
12
13
14
15
16
17
18
19
20
21
22
23
24
N
S
E
W

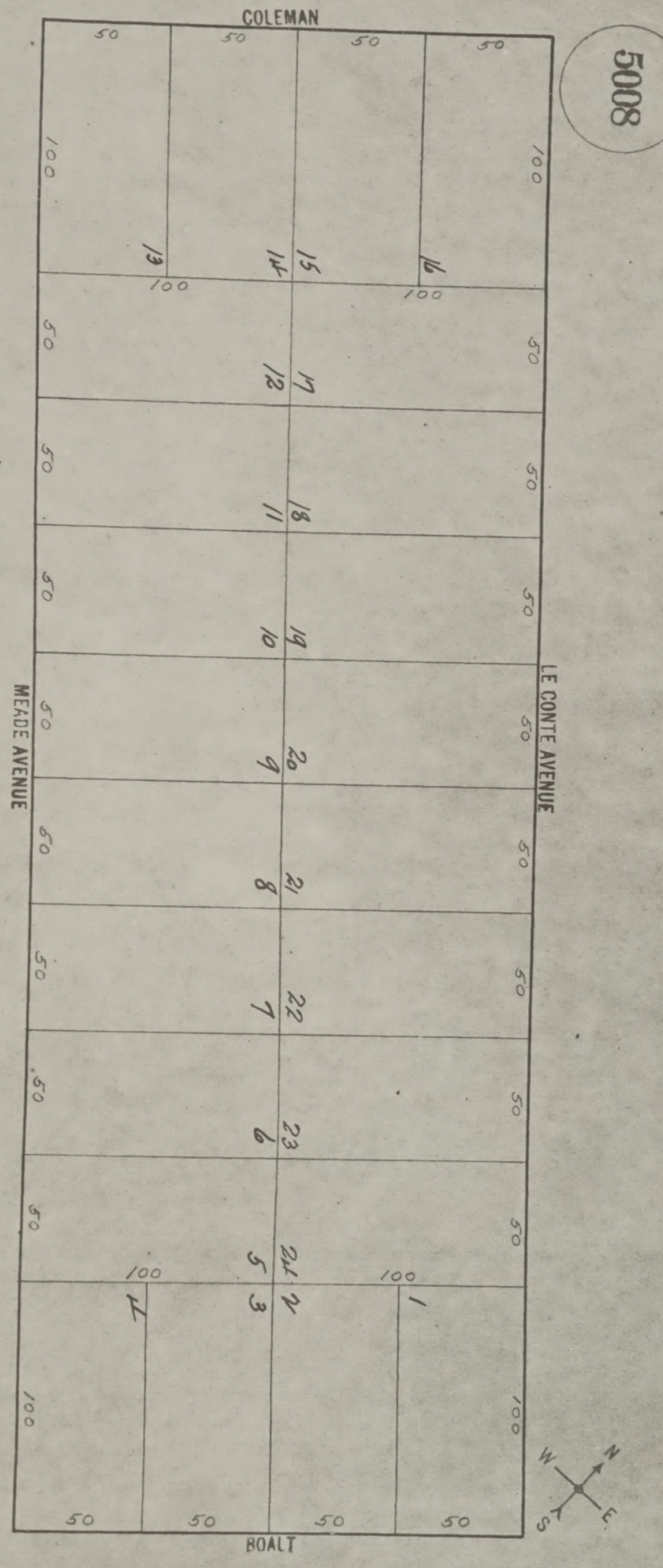
5008
COLEMAN
BOALT
MEADE AVENUE
LE CONTE AVENUE
50
100
13
14
15
16
12
17
11
18
10
19
9
20
8
21
7
22
6
23
5
24
4
3
2
1
N
S
E
W

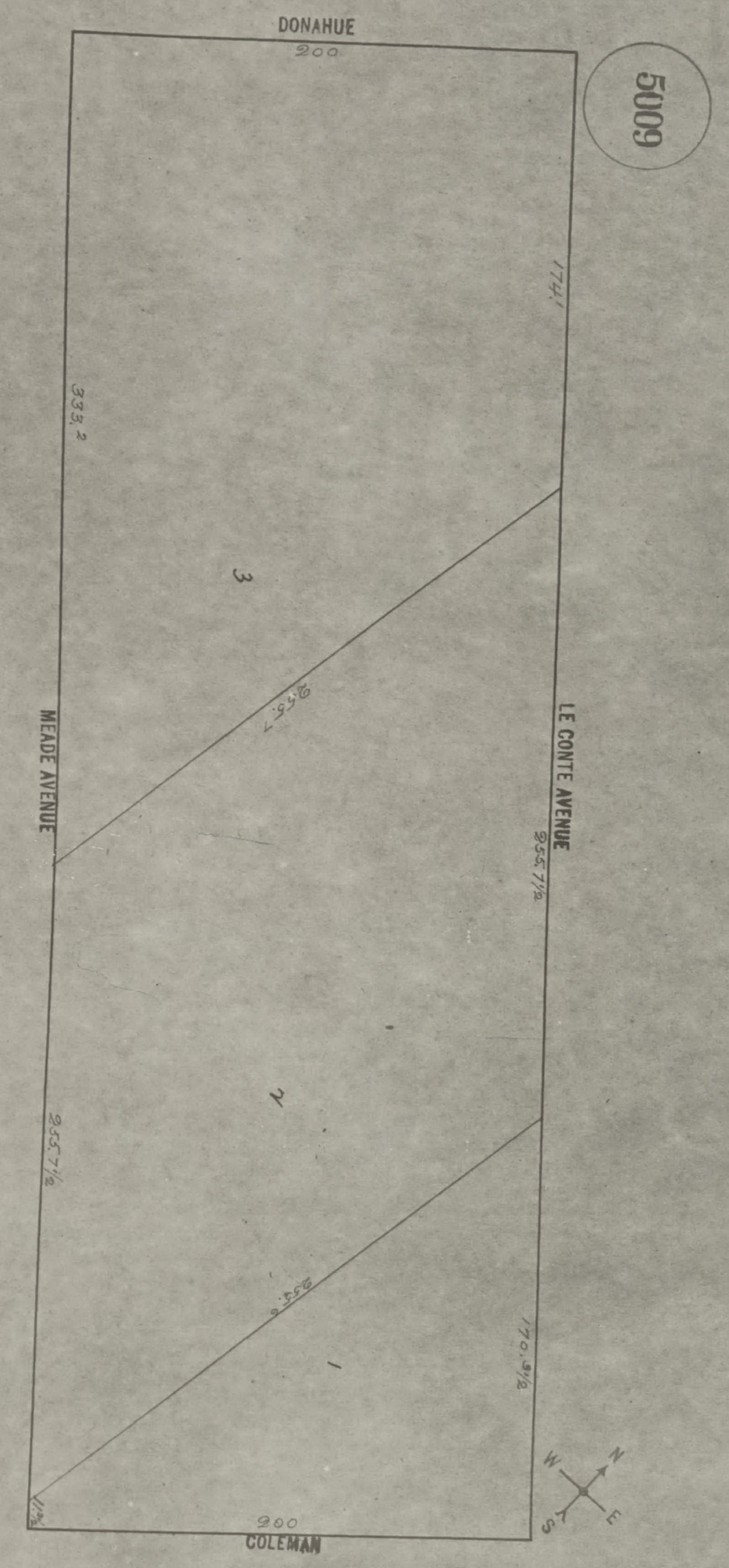
DONAHUE
200
5009
174.1
333.2
3
255.7
MEADE AVENUE
LE CONTE AVENUE
255.7 1/2
2
255.7 1/2
255.6
170.9 1/2
1
N
E
S
W
200
COLEMAN

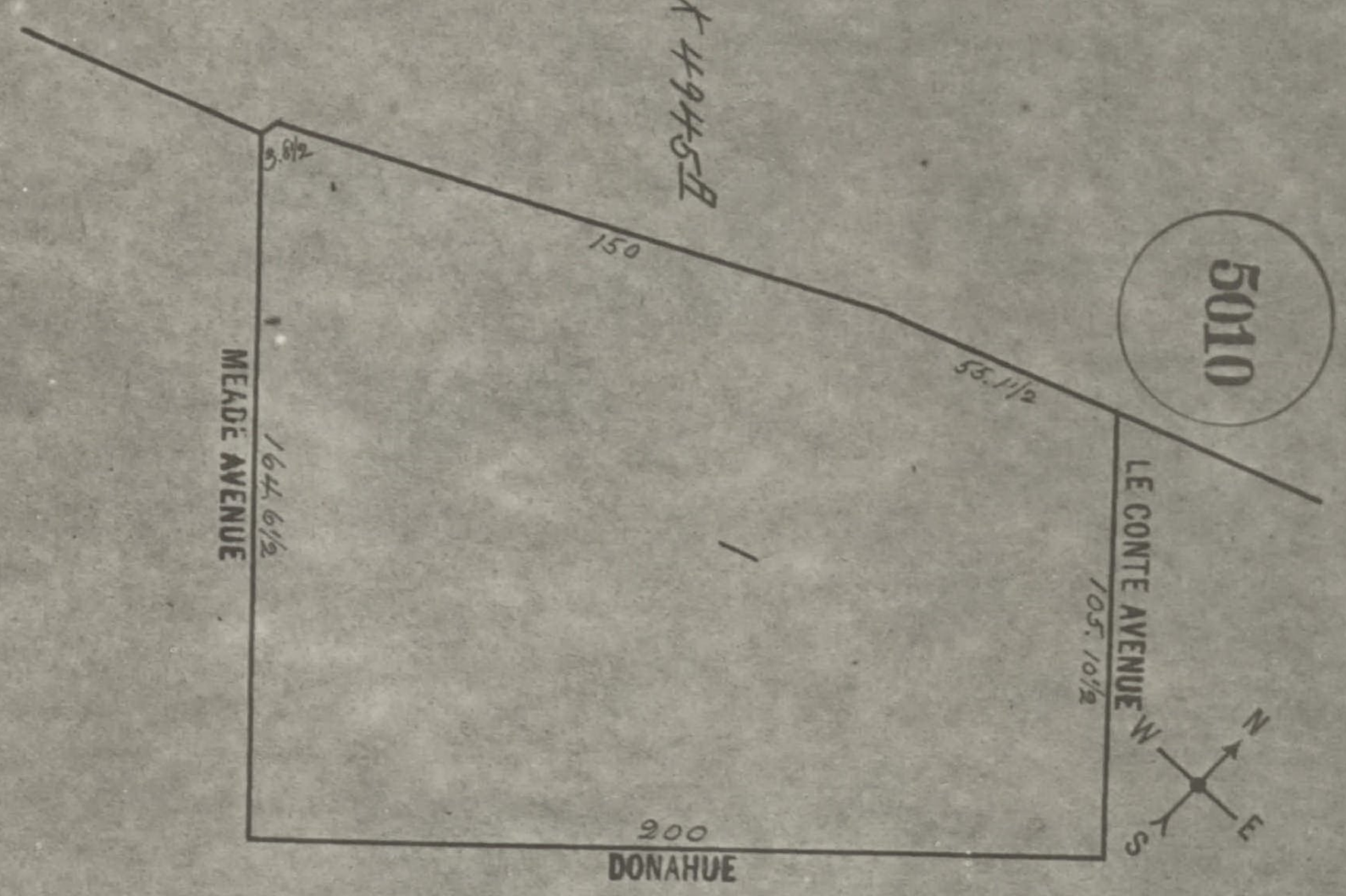
5010
MEADE AVENUE
LE CONTE AVENUE
DONAHUE
150
53.11½
105.10½
200
164.6½
3.6½
1
N
E
S
W

Assessed in Block 4945-A

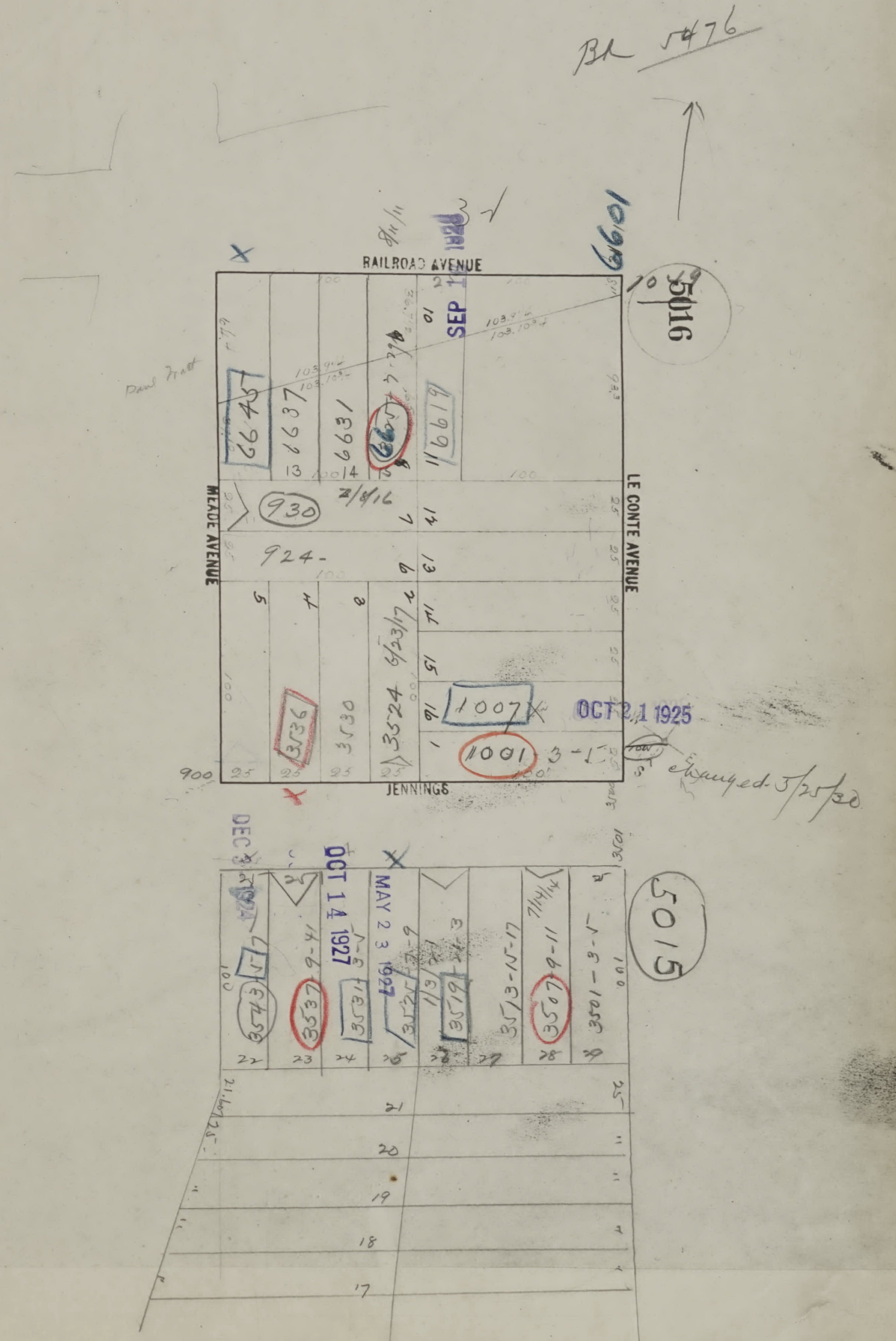
Bk 5476
RAILROAD AVENUE
MEADE AVENUE
LE CONTE AVENUE
JENNINGS
5016
5015
6601
SEP
OCT 21 1925
OCT 14 1927
MAY 23 1927
DEC
changed 5/25/20
6645
6637
6631
6653
6619
930
924
2/8/16
5/23/17
3536
3530
3524
1007
1001
3543
3537
3531
3525
3519
3513
3507
3501
900
22
23
24
25
26
27
28
29
21
20
19
18
17
13
14
10
100
25

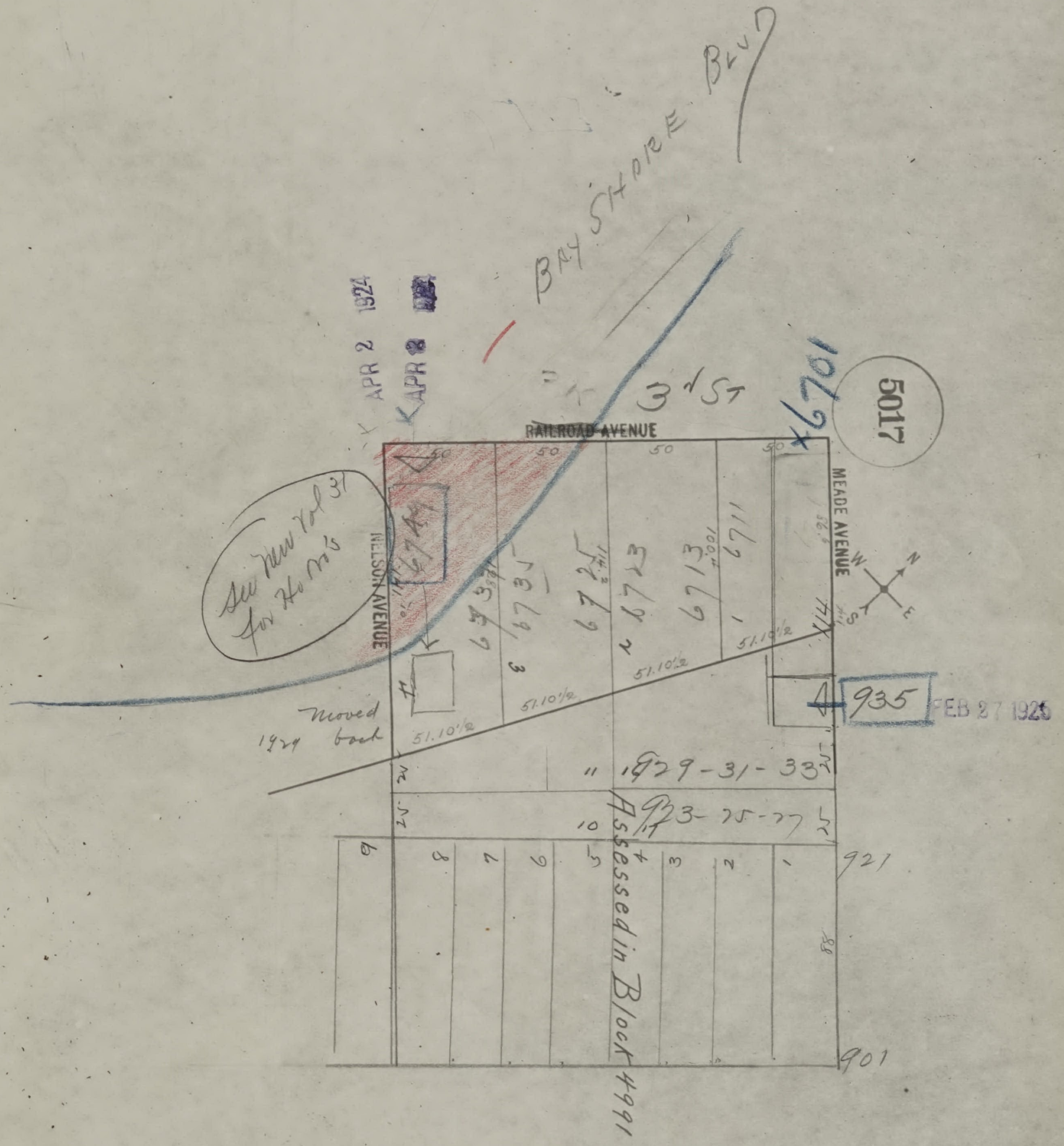
BAY SHORE BLVD
3rd ST
RAILROAD AVENUE
MEADE AVENUE
NELSON AVENUE
5017
x 6701
APR 2 1924
APR 8
See New Vol 31 for Ho No's
6741
6739
6735
6725
6723
6713
6711
Moved 1929 back
51.10½
50
1929-31-33
1923-25-27
935
FEB 27 1925
921
901
Assessed in Block 4991
N
S
E
W

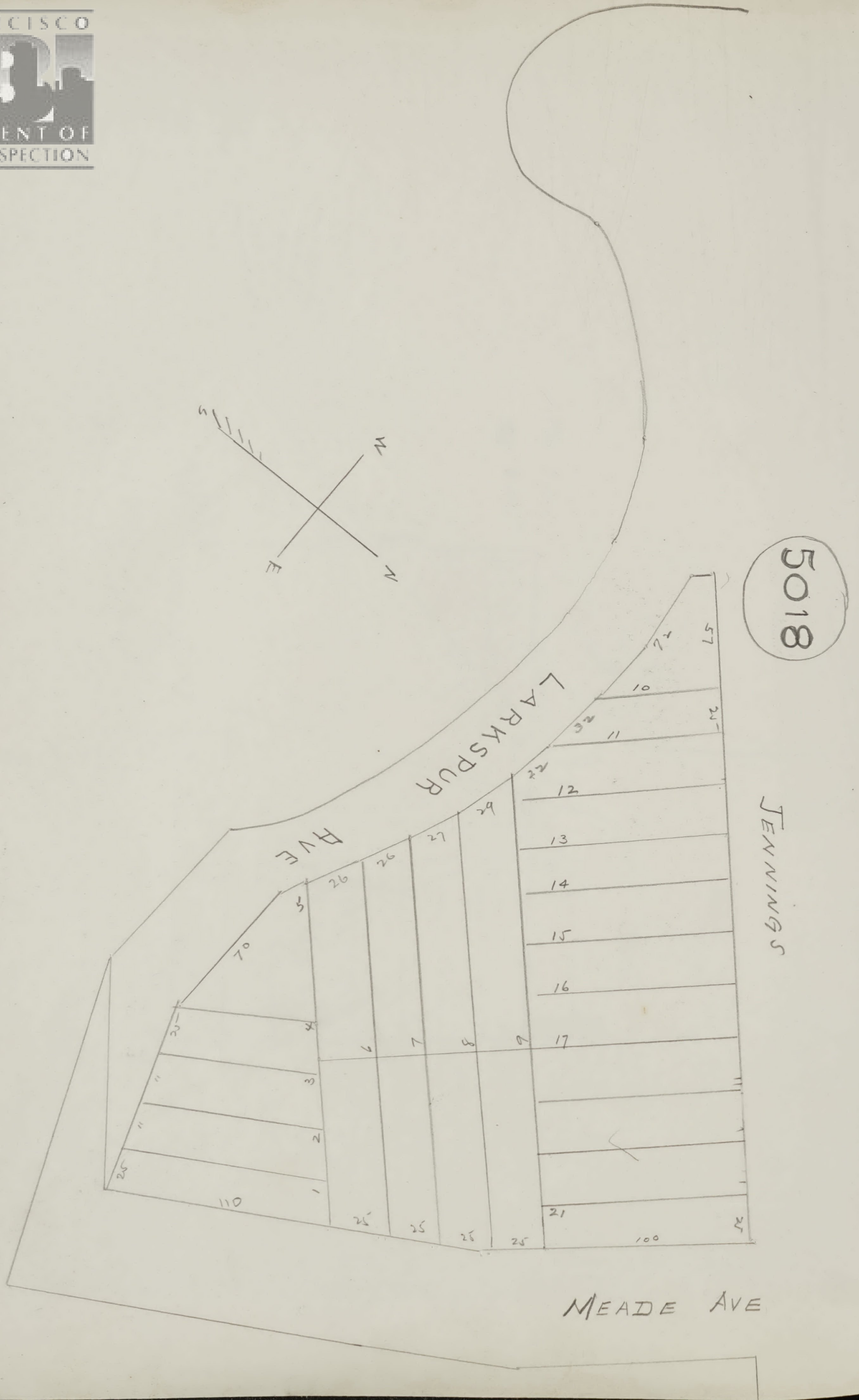
5018
LARKSPUR AVE
JENNINGS
MEADE AVE
N
S
E
W
10
11
12
13
14
15
16
17
21
22
26
27
29
32
1
2
3
4
5
6
7
8
9
110
100
25
70

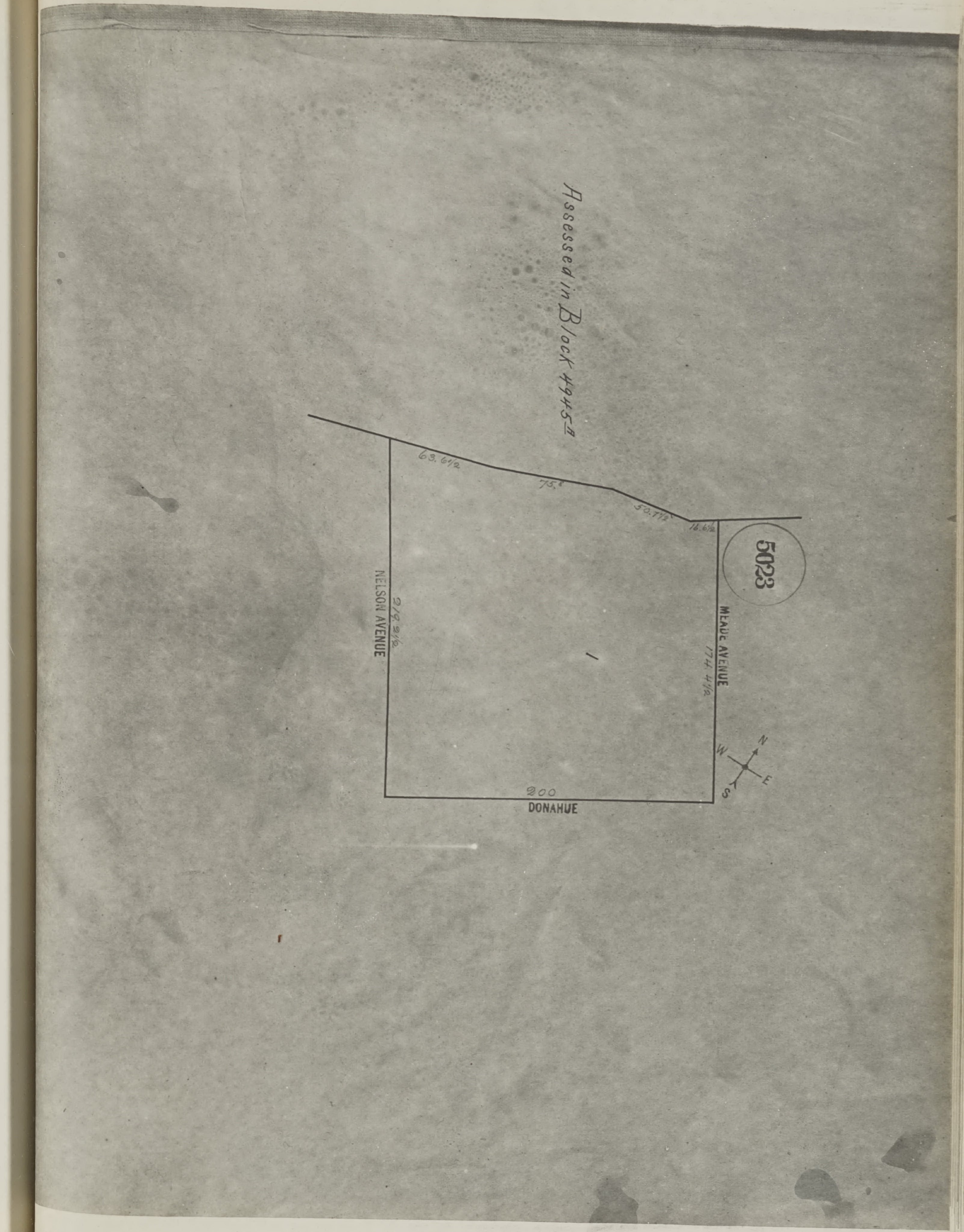
Assessed in Block 4945-A
5023
NELSON AVENUE
MEADE AVENUE
DONAHUE
200
174 4/12
219 3/12
63.6½
75
50.7½
16.6½
1
N
S
E
W


5024
DONAHUE
200
MEADE AVENUE
396.9
203.2½
NELSON AVENUE
555.10½
2
255.7
44.1½
200
COLEMAN
N
E
S
W


5025
COLEMAN
MEADE AVENUE
NELSON AVENUE
BOALT
1
2
3
4
5
6
7
8
9
10
11
12
13
14
15
16
17
18
19
20
21
22
23
100
50
50
50
50
50
50
50
100
N
E
S
W

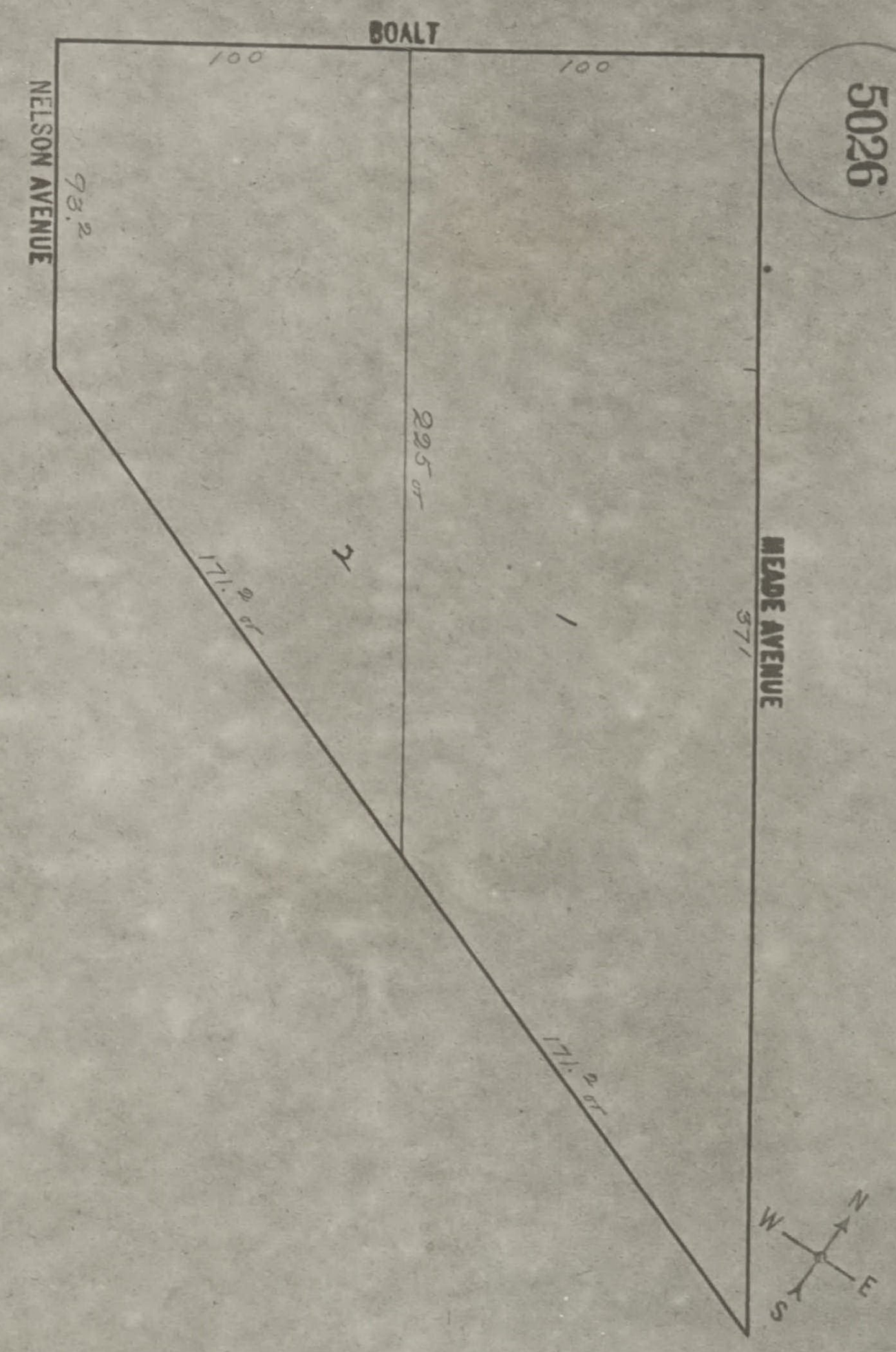

5026
BOALT
NELSON AVENUE
MEADE AVENUE
100
100
93.2
225 ct
171.2 ct
171.2 ct
371
1
2
N
S
E
W

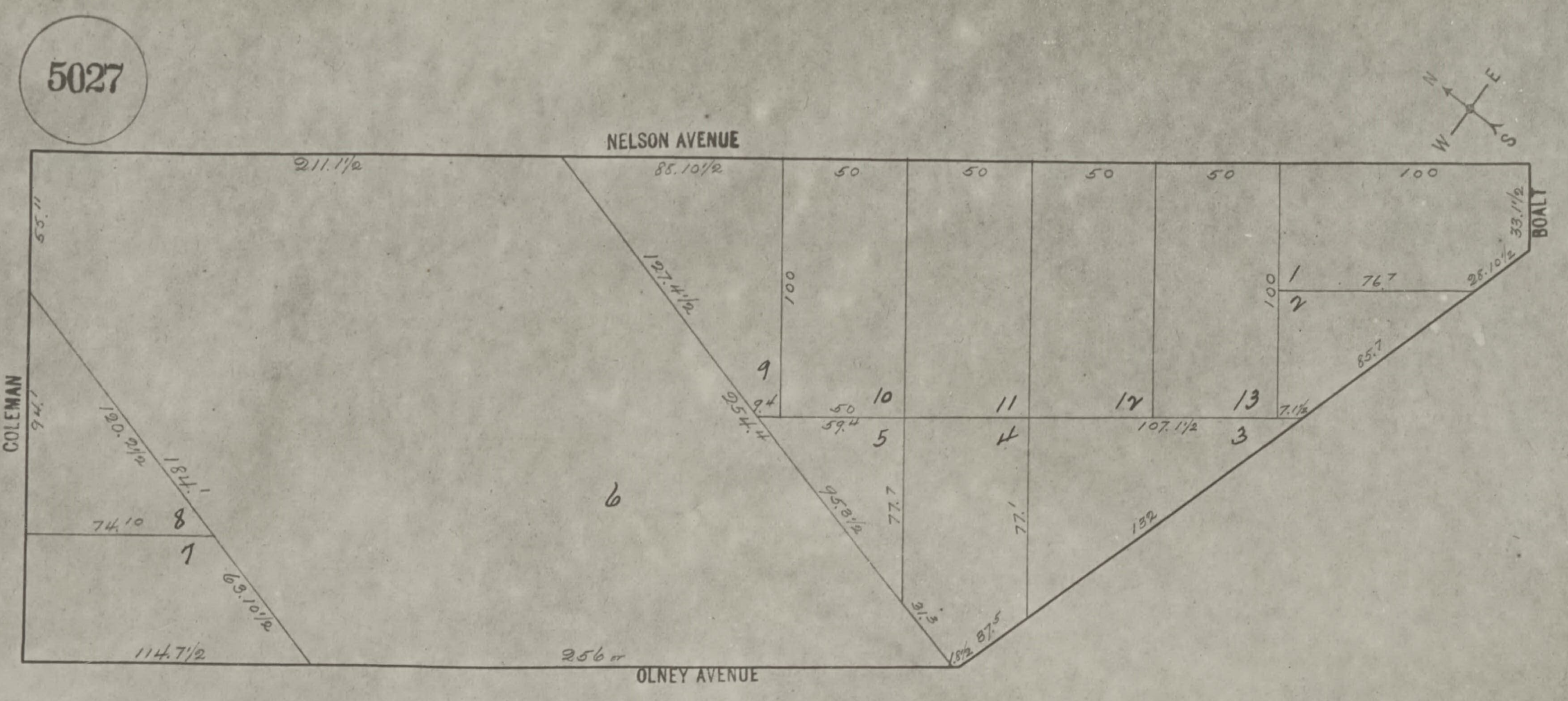
5027
NELSON AVENUE
OLNEY AVENUE
COLEMAN
BOALT
N
E
S
W
211.1½
85.10½
50
50
50
50
100
55.11
94.1
120.2½
184.1
74.10
63.10½
114.7½
256 m
127.4½
254.4
9.4
59.4
95.8½
77.7
77.1
107.1½
7.1½
100
100
76.7
28.10½
33.1½
85.7
132
31.3
18½
87.5
1
2
3
4
5
6
7
8
9
10
11
12
13


5028
DONAHUE
200
NELSON AVENUE
600
OLNEY AVENUE
600
200
COLEMAN
N
W
S
E

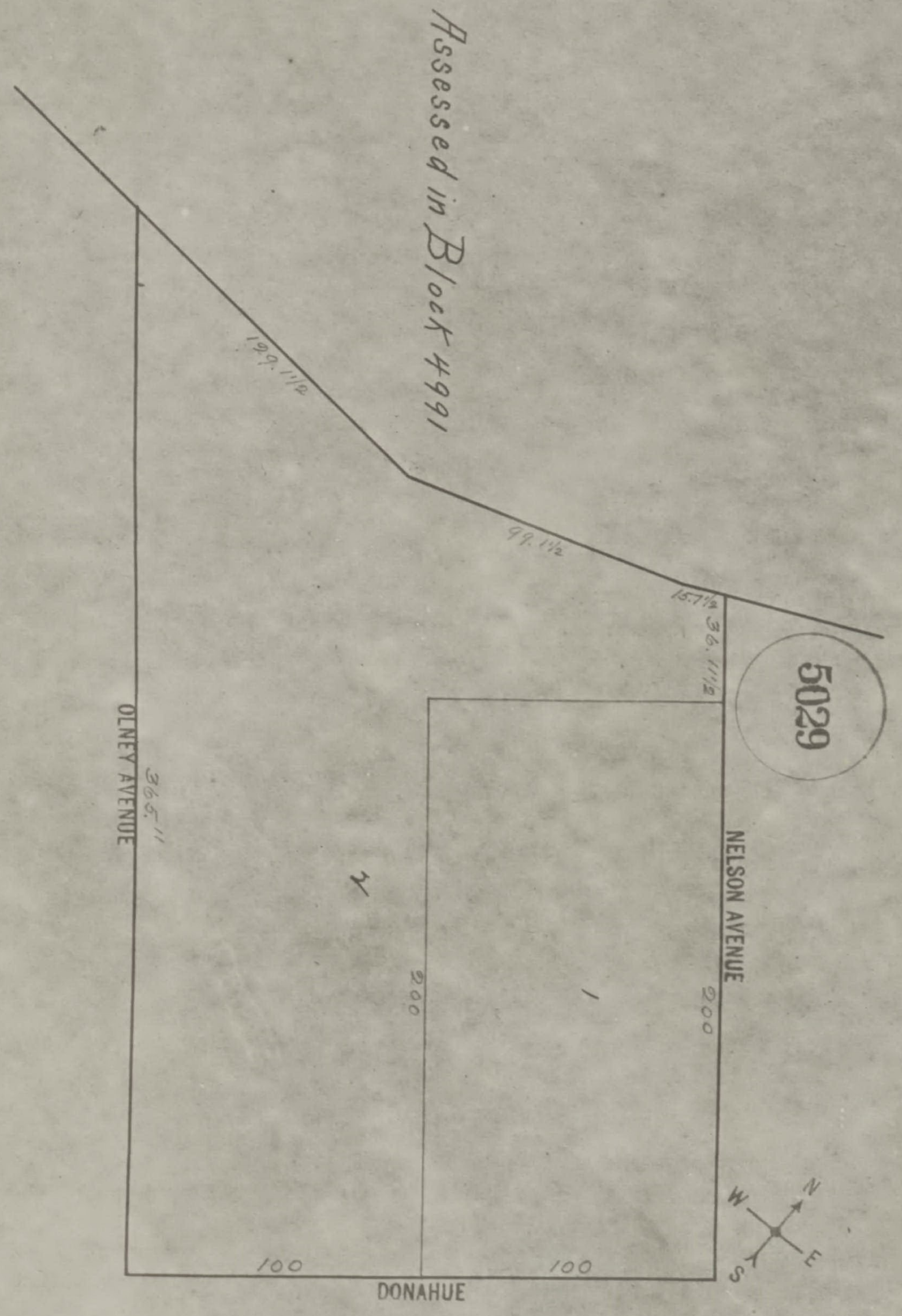

Assessed in Block 4991

5029
OLNEY AVENUE
NELSON AVENUE
DONAHUE
199.11½
99.11½
15.7½
38.11½
365.11
200
200
100
100
1
2
N
E
S
W

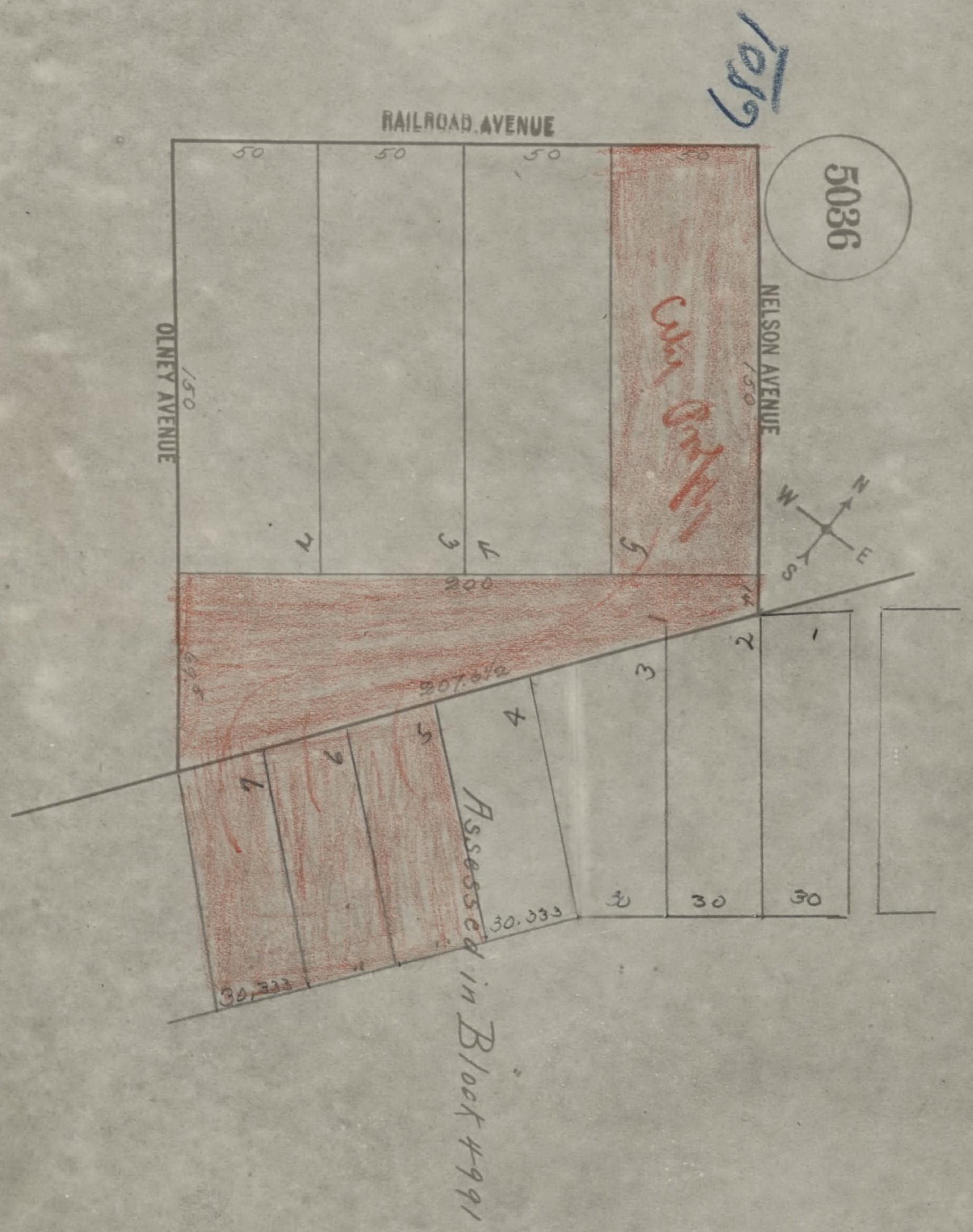
1089
RAILROAD AVENUE
5036
NELSON AVENUE
OLNEY AVENUE
50
50
50
50
150
150
200
207.6½
30.333
30.333
30
30
30
1
2
3
4
5
6
7
City Property
N
S
E
W
Assessed in Block 4991

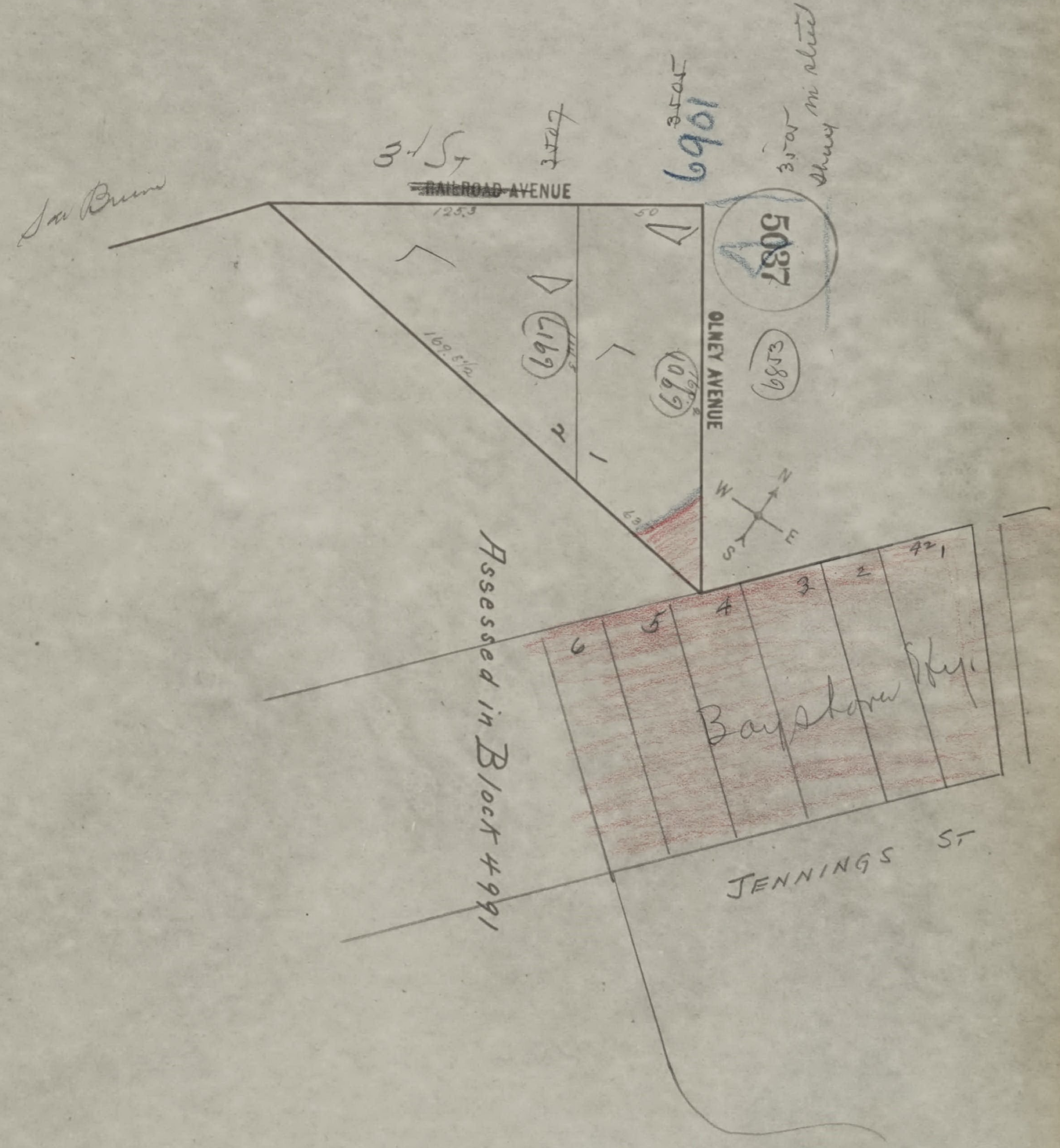
San Bruno
3rd St
~~RAILROAD~~ AVENUE
3507
3505
6901
3505
Shown in sheet
125.3
50
5037
OLNEY AVENUE
6917
6901
6853
169.8½
2
1
W
N
S
E
42
1
2
3
4
5
6
Bayshore Fwy
JENNINGS ST
Assessed in Block 4991

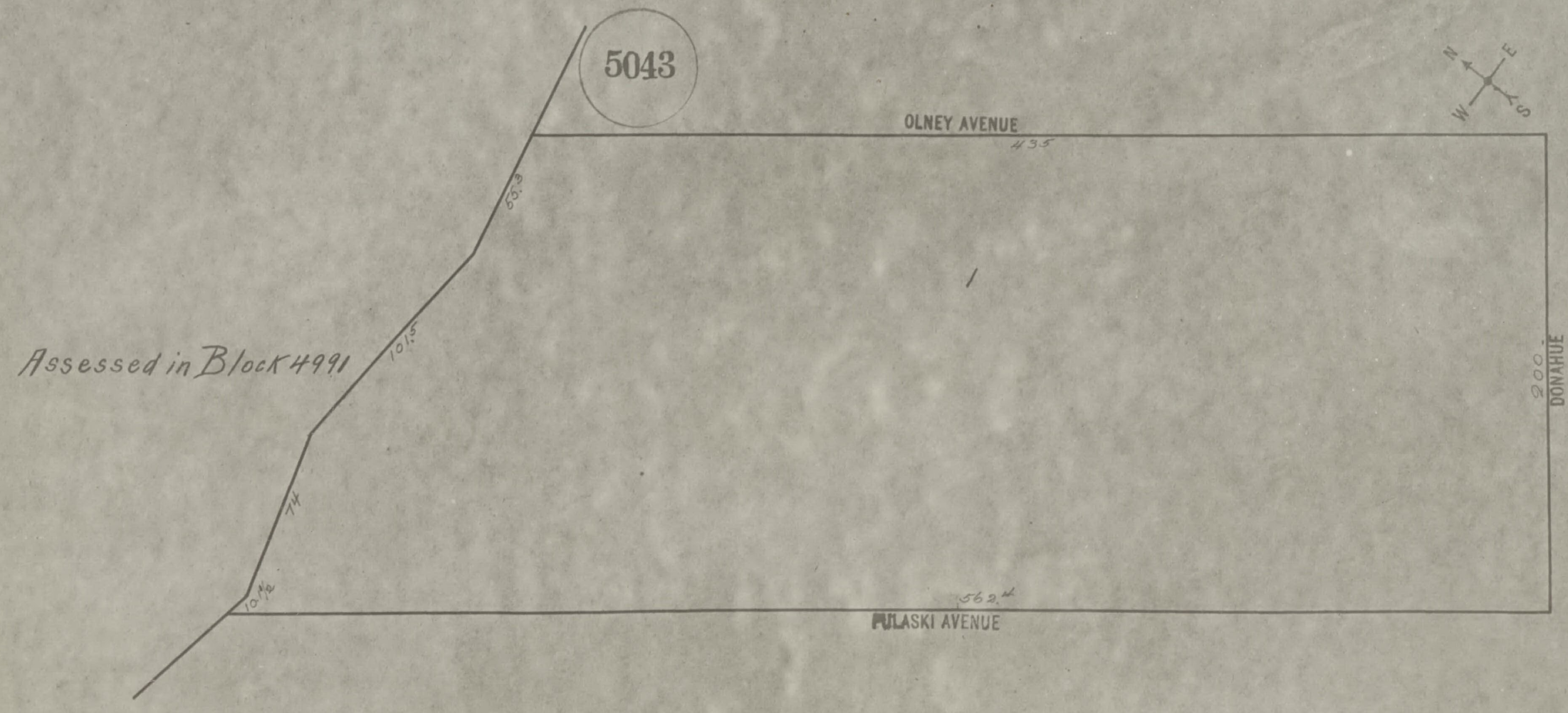
5043
OLNEY AVENUE
435
Assessed in Block 4991
55.3
101.5
74
10½
562.4
PULASKI AVENUE
200
DONAHUE
N
E
S
W

SAN FRANCISCO DEPARTMENT OF BUILDING INSPECTION
OFFICIAL COPY

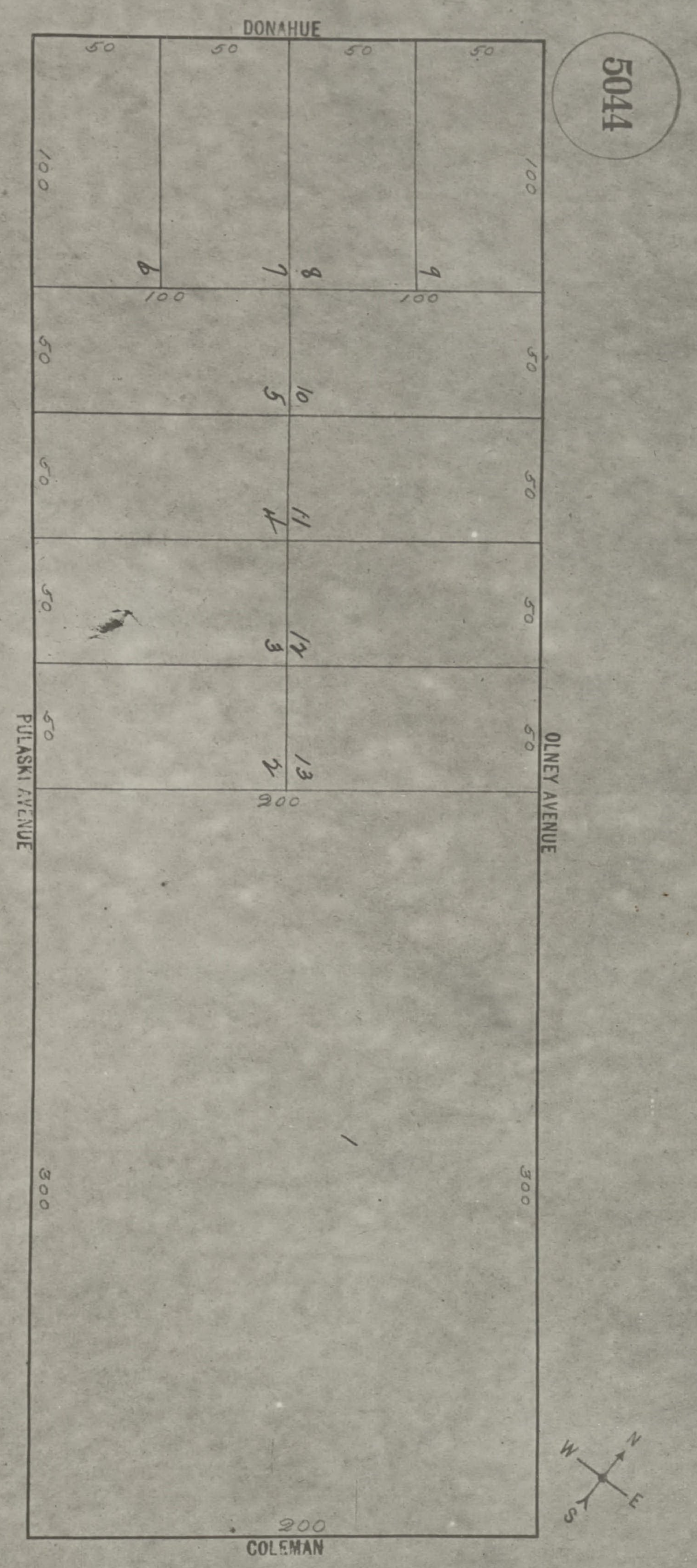
5044
DONAHUE
PULASKI AVENUE
OLNEY AVENUE
COLEMAN
50
50
50
50
100
100
100
100
50
50
50
50
50
50
50
50
200
300
300
200
6
7
8
9
5
10
4
11
3
12
2
13
N
E
S
W

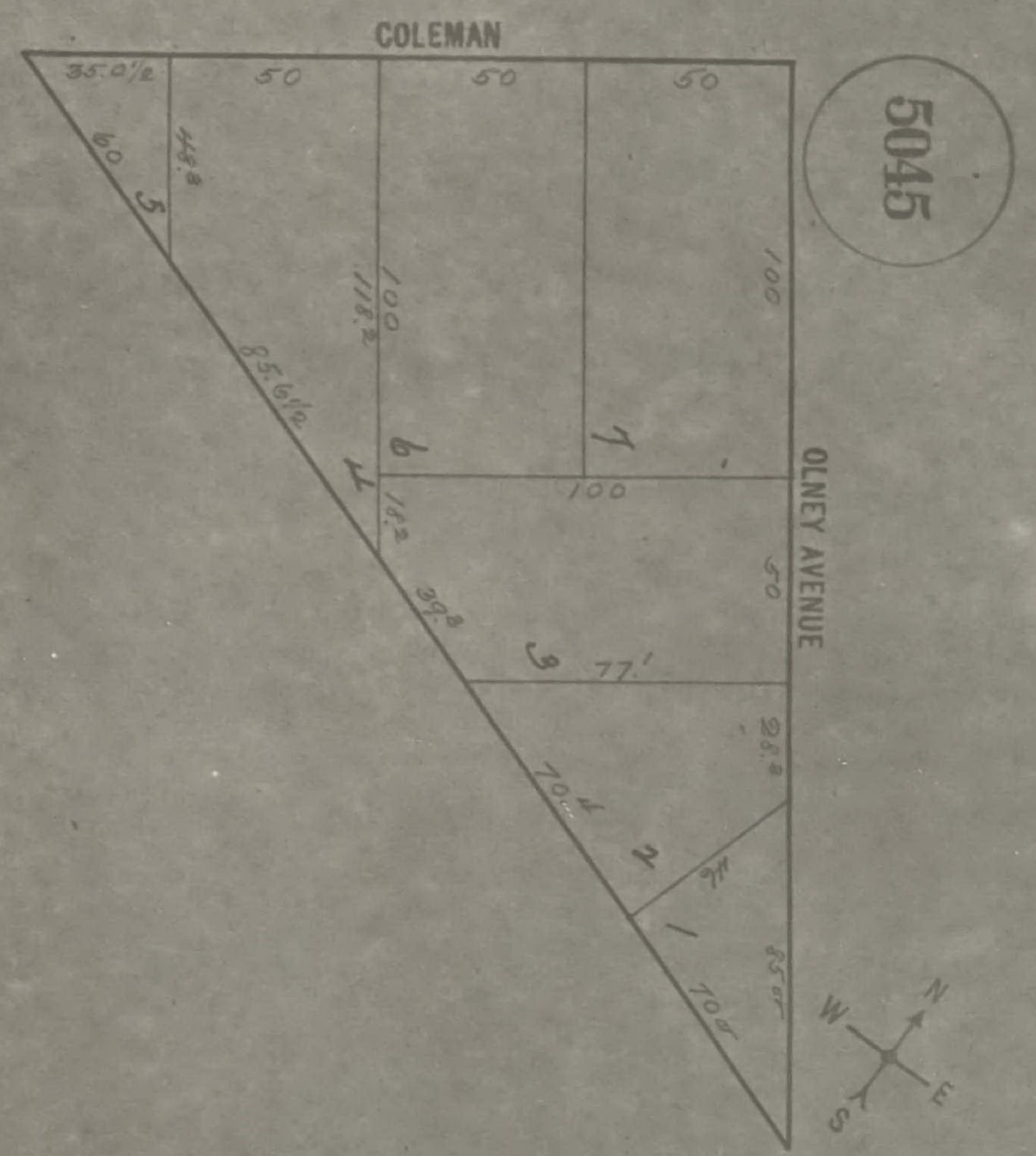
COLEMAN
5045
OLNEY AVENUE
35.0½
50
50
50
60
44.8
5
100
118.2
100
85.6½
6
7
4
100
18.2
50
39.8
3
77.1
28.4
70.4
2
1
85.0
70.0
N
W
E
S

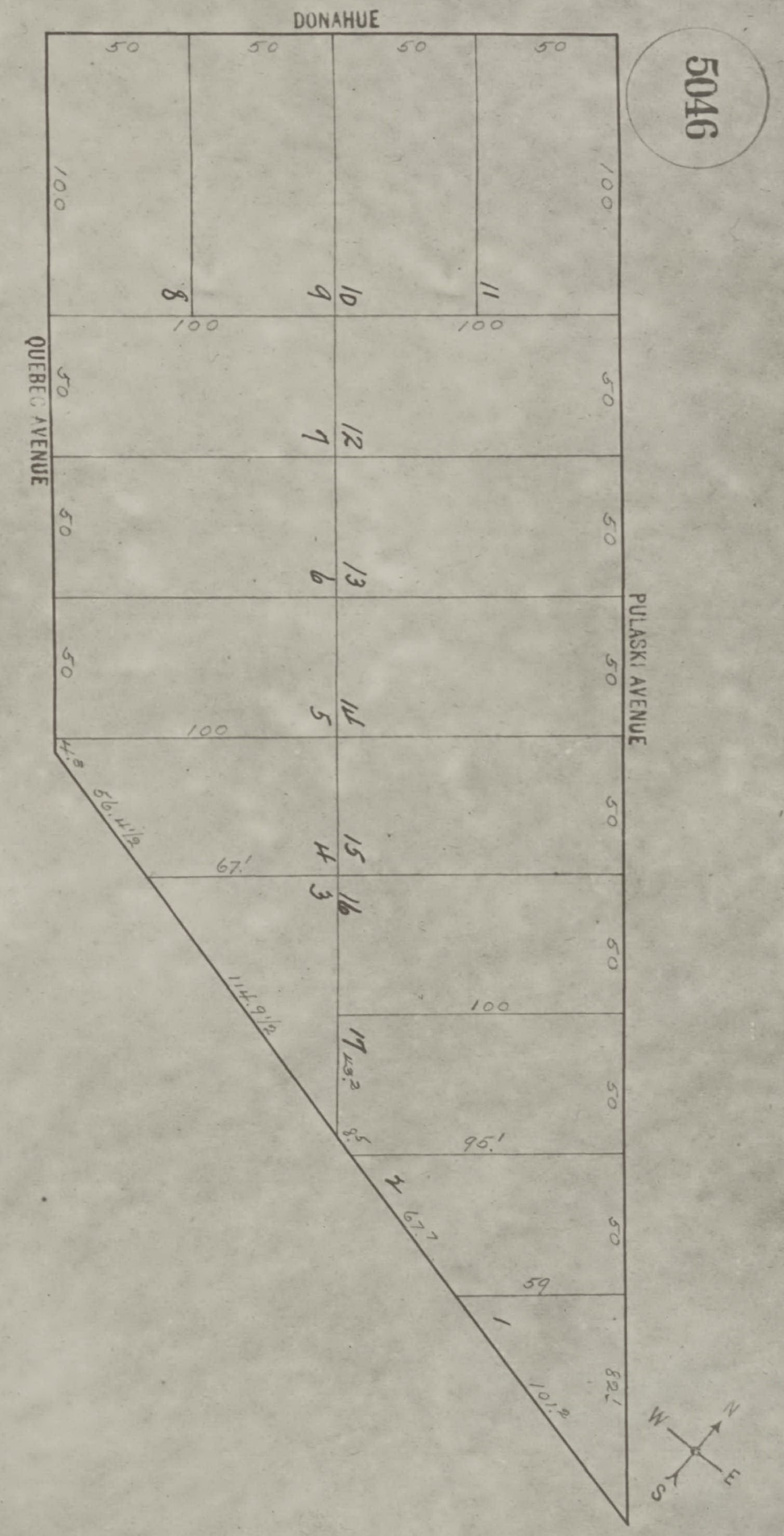
5046
DONAHUE
QUERBEC AVENUE
PULASKI AVENUE
50
50
50
50
100
100
100
100
100
100
50
50
50
50
50
50
50
50
50
82.1
8
9
10
11
7
12
6
13
5
14
4
15
3
16
17
2
1
67.1
95.1
59
4.8
56.11½
114.9½
67.7
101.2
23.2
8.5
N
E
S
W


EARL
200
5047
QUEBEC AVENUE
600
PULASKI AVENUE
600
200
DONAHUE
N
E
S
W

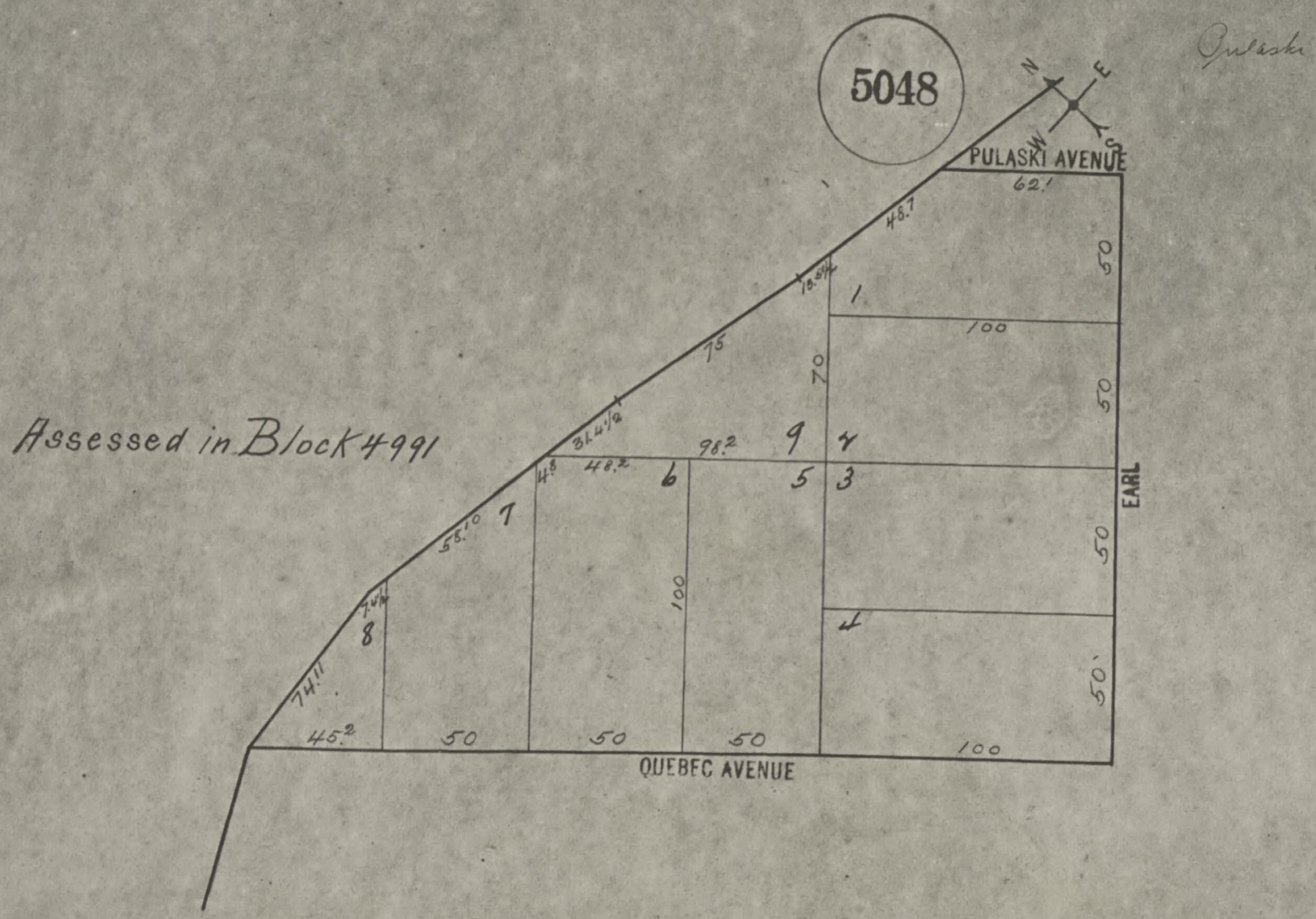
5048
N
E
S
W
PULASKI AVENUE
62.1
45.7
12.64
1
100
50
50
50
50'
75
70
EARL
81.46
9
4
5
3
2
98.2
6
48.2
4.3
55.10
7
100
8
7.04
74.11
45.3
50
50
50
100
QUEBEC AVENUE

Assessed in Block 4991

Pulaski

5054

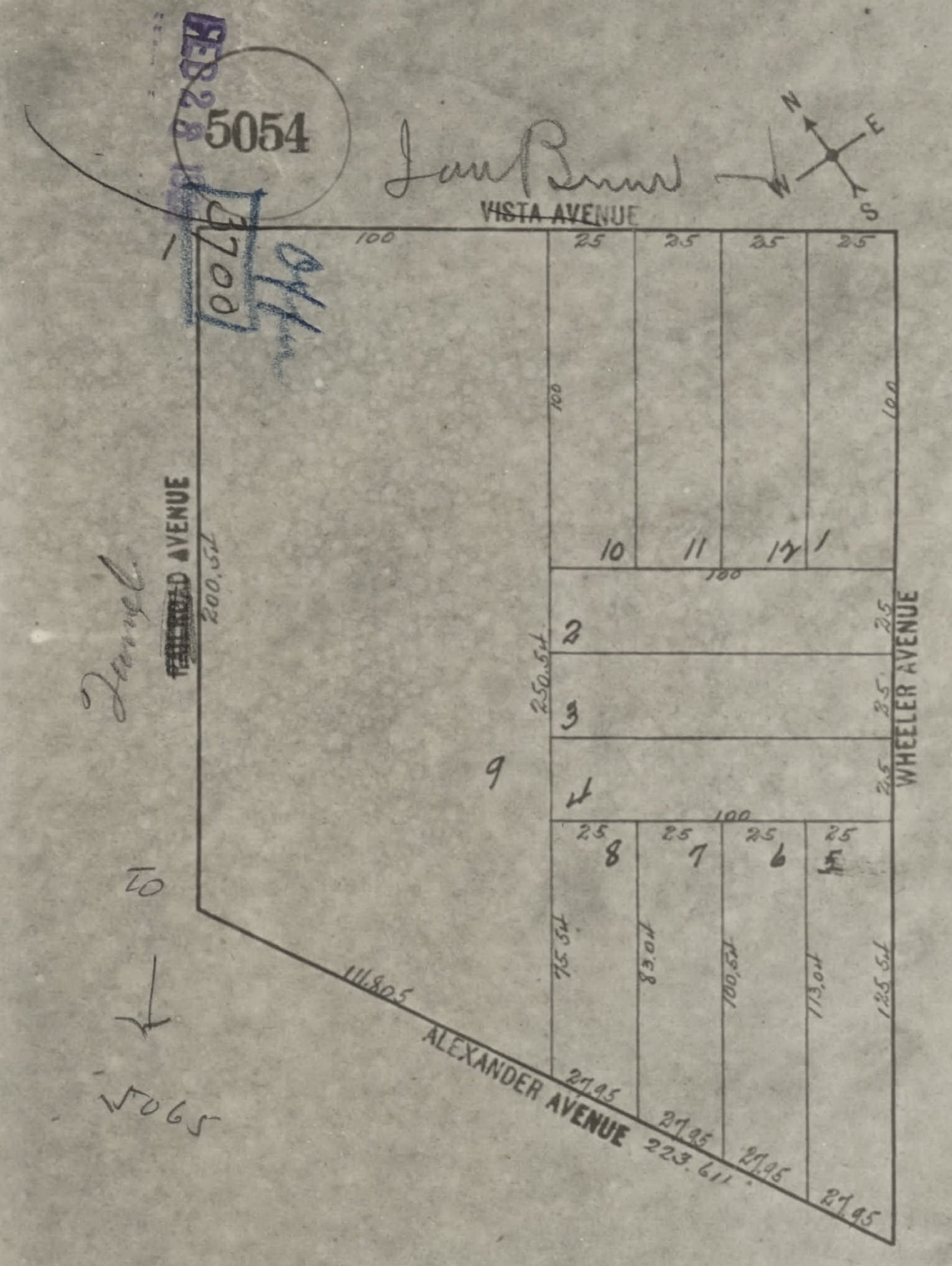
5054
FEB 28
3700
N
E
S
W
VISTA AVENUE
FAIRFIELD AVENUE
WHEELER AVENUE
ALEXANDER AVENUE
100
25
25
25
25
100
100
200.51
250.51
100
100
10
11
12
1
2
3
4
9
25
25
25
25
8
7
6
5
75.51
83.01
100.51
113.01
125.51
111.805
27.95
27.95
27.95
27.95
223.611
TO
5065

5055

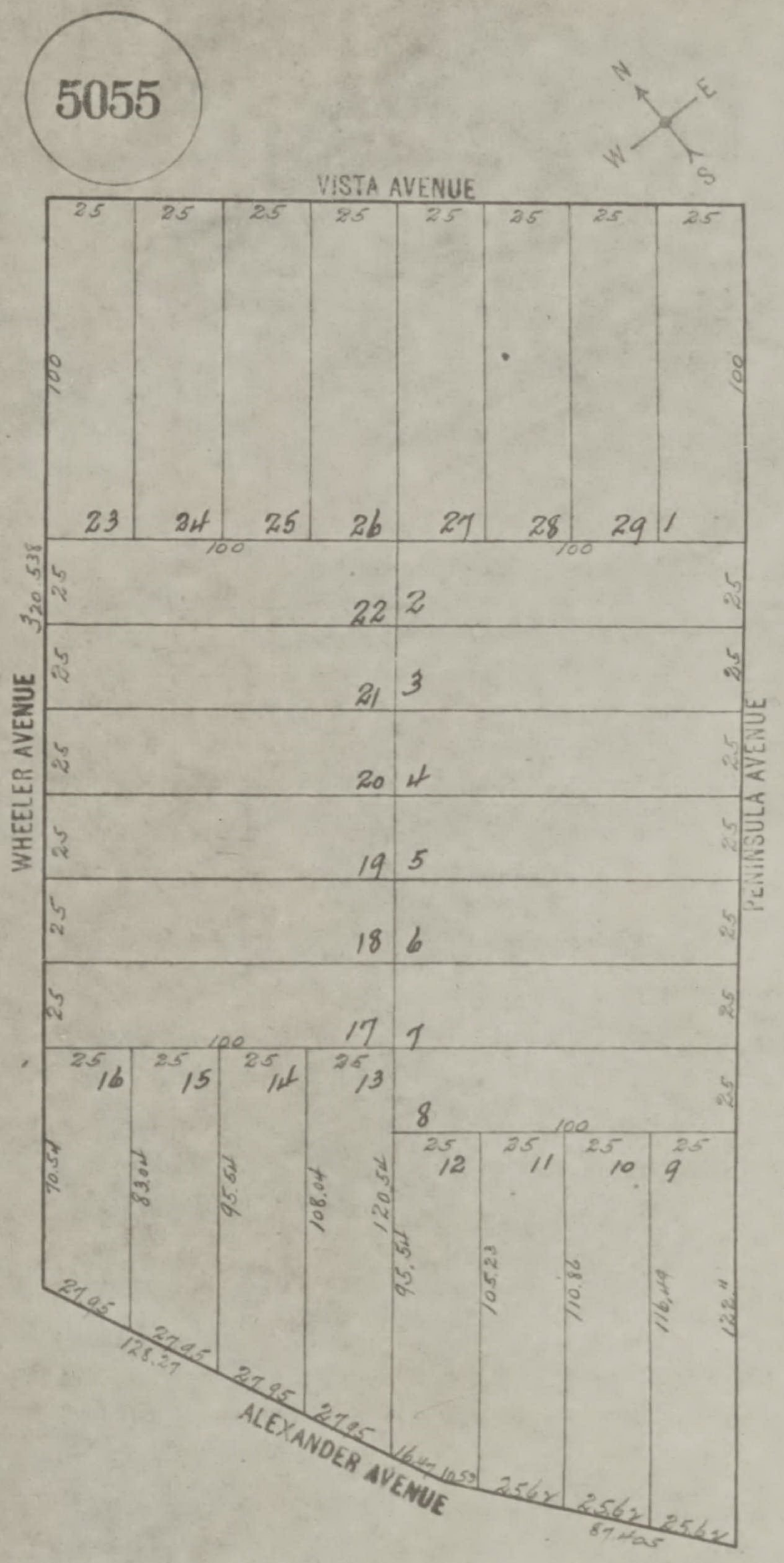
5055
N
E
W
S
VISTA AVENUE
WHEELER AVENUE
PENINSULA AVENUE
ALEXANDER AVENUE
25
100
320.538
23
24
25
26
27
28
29
1
22
2
21
3
20
4
19
5
18
6
17
7
16
15
14
13
8
12
11
10
9
70.54
83.04
95.54
108.04
120.54
95.54
105.23
110.86
116.49
122.4
27.95
128.27
16.44
10.53
25.62
87.405

5056

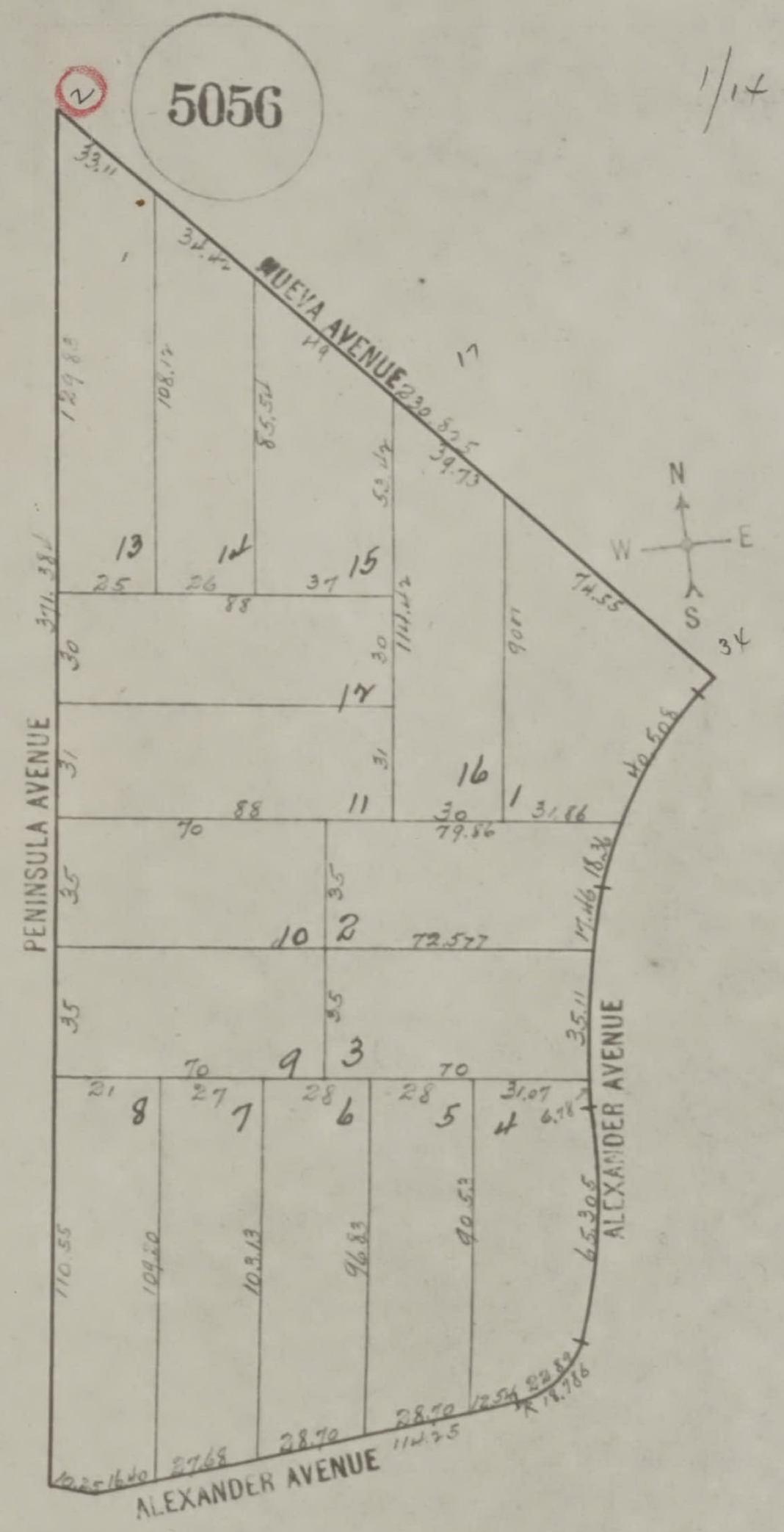
2
5056
NUEVA AVENUE
PENINSULA AVENUE
ALEXANDER AVENUE
ALEXANDER AVENUE
N
W
E
S
1
2
3
4
5
6
7
8
9
10
11
13
14
15
16
17
17
33.11
34.42
129.83
108.12
85.52
49
230.825
39.73
53.42
74.55
34
371.381
25
26
37
88
30
114.42
90.81
31
31
40.505
70
88
30
79.86
31.86
35
35
72.577
17.46
18.36
35
35
35.11
70
70
21
27
28
28
31.07
6.18
110.55
109.50
103.13
96.83
90.53
65.305
10.25
16.40
27.68
28.70
28.70
114.25
12.54
22.89
R 18.986

1/14

See Page 5065 - 5072

Quebec

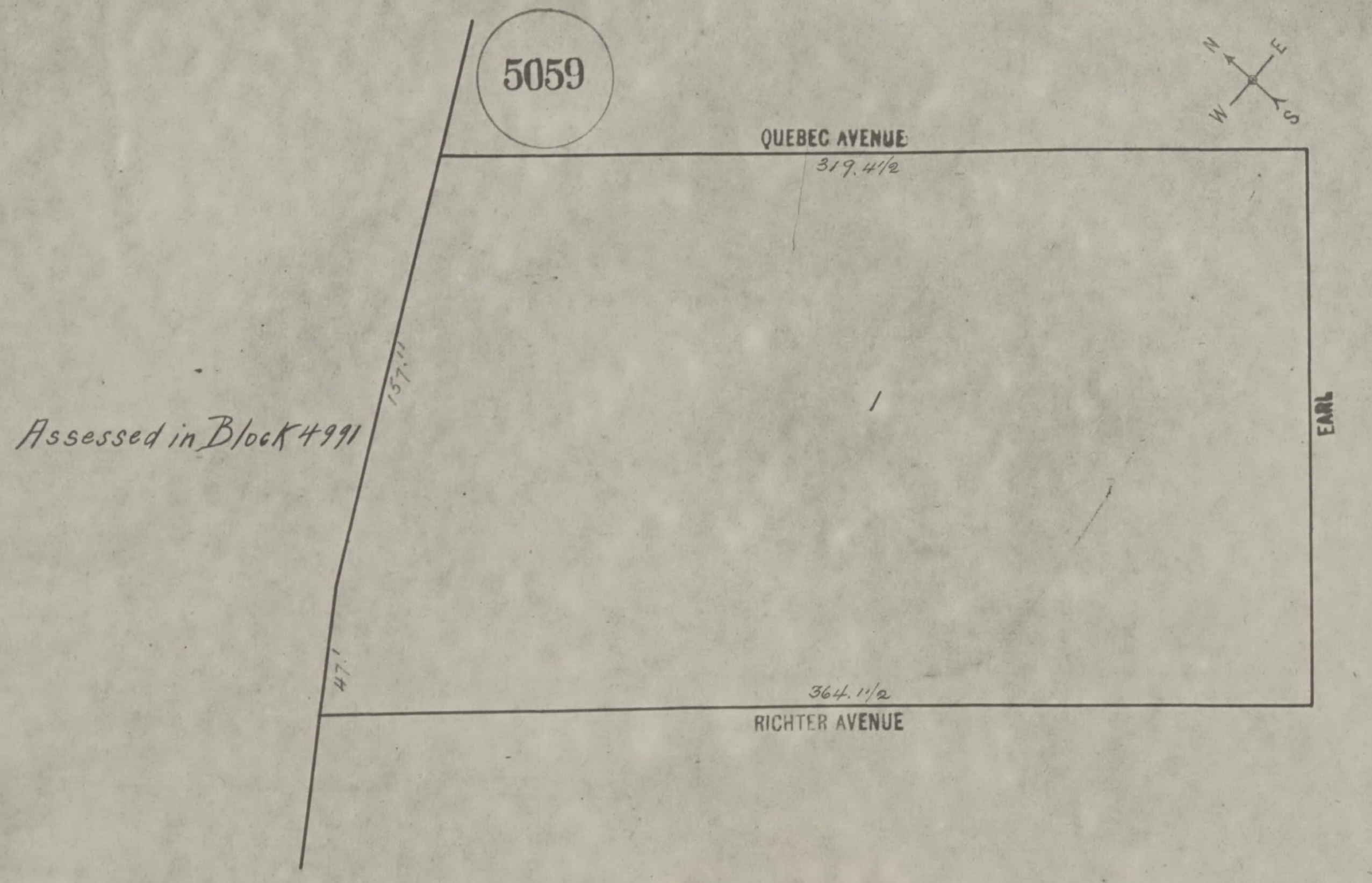
5059
QUEBEC AVENUE
319.41/2
N
E
S
W
Assessed in Block 4991
157.11
47'
1
EARL
364.11/2
RICHTER AVENUE


EARL
900
5060
RICHTER AVENUE
529.3½
QUEBEC AVENUE
600
67.2
149'
DONAHUE
N
E
S
W

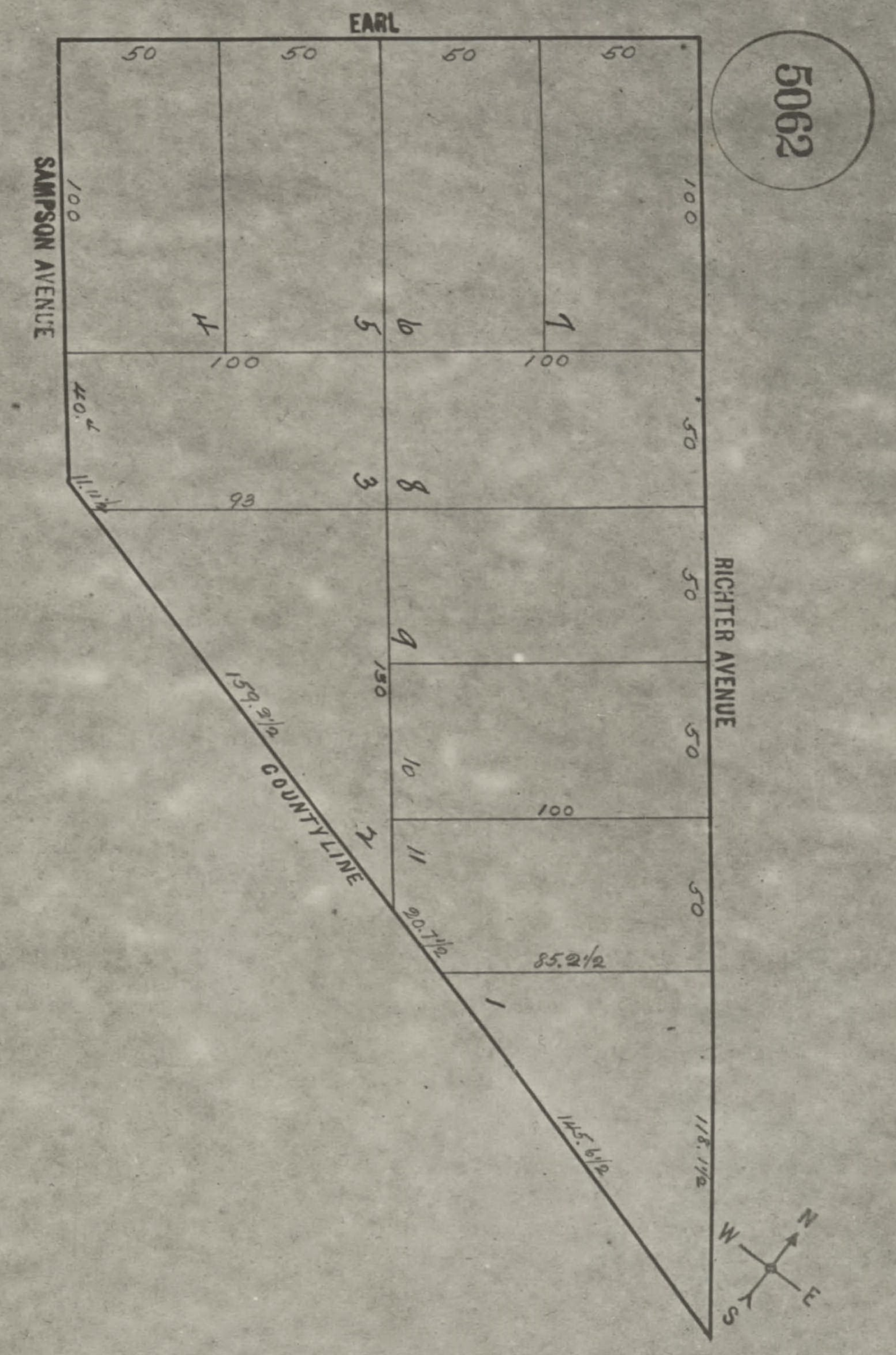
5062
EARL
SAMPSON AVENUE
RICHTER AVENUE
COUNTY LINE
50
50
50
50
100
100
100
100
40.4
11.11½
93
50
50
50
50
150
100
159.9½
20.7½
85.2½
145.6½
118.1½
1
2
3
4
5
6
7
8
9
10
11
N
E
S
W

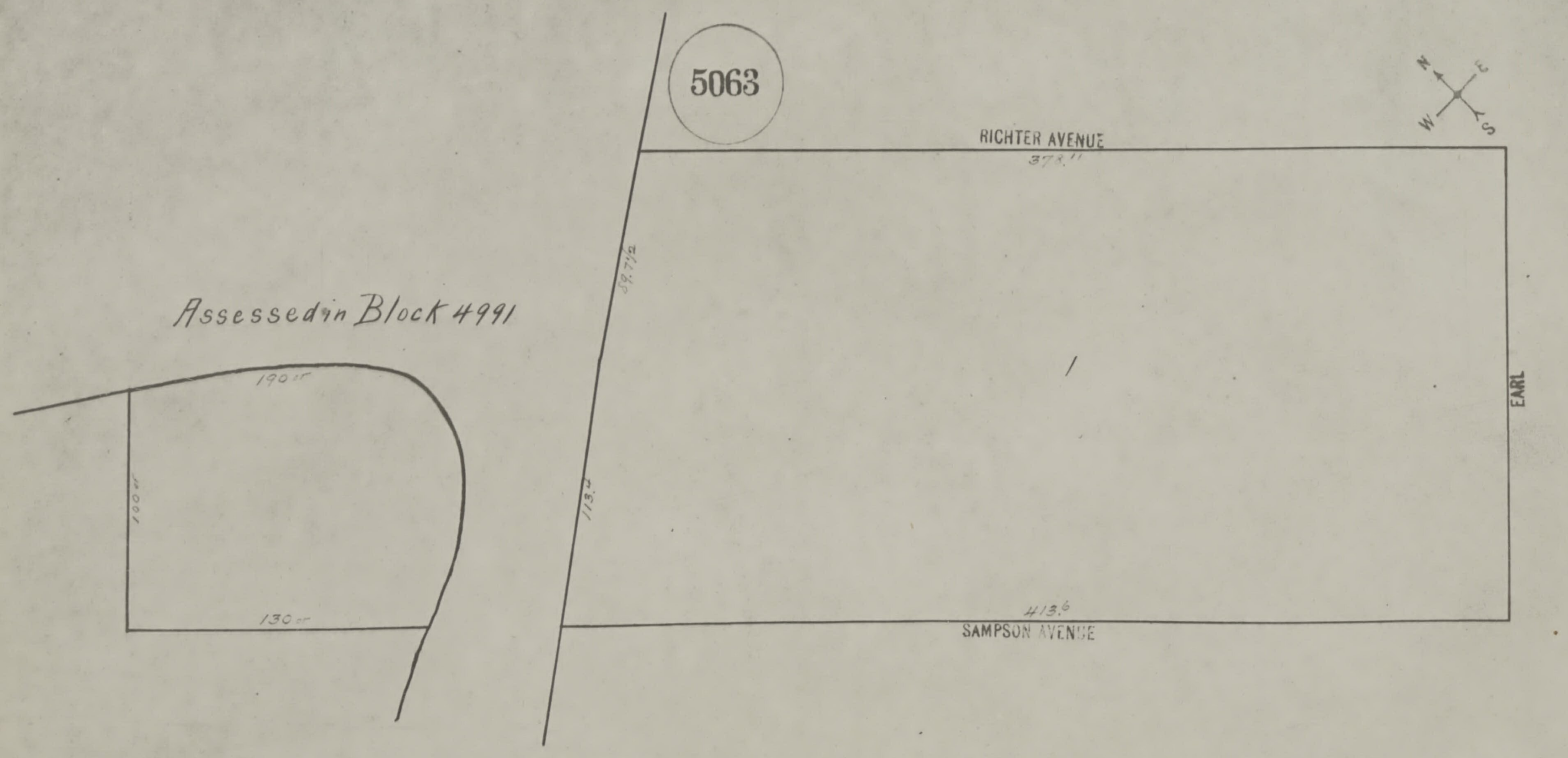
5063
RICHTER AVENUE
378.11
EARL
SAMPSON AVENUE
413.6
89.7½
113.4
Assessed in Block 4991
190 ft
100 ft
130 ft
N
E
S
W

SAN FRANCISCO
DEPARTMENT OF BUILDING INSPECTION
OFFICIAL COPY

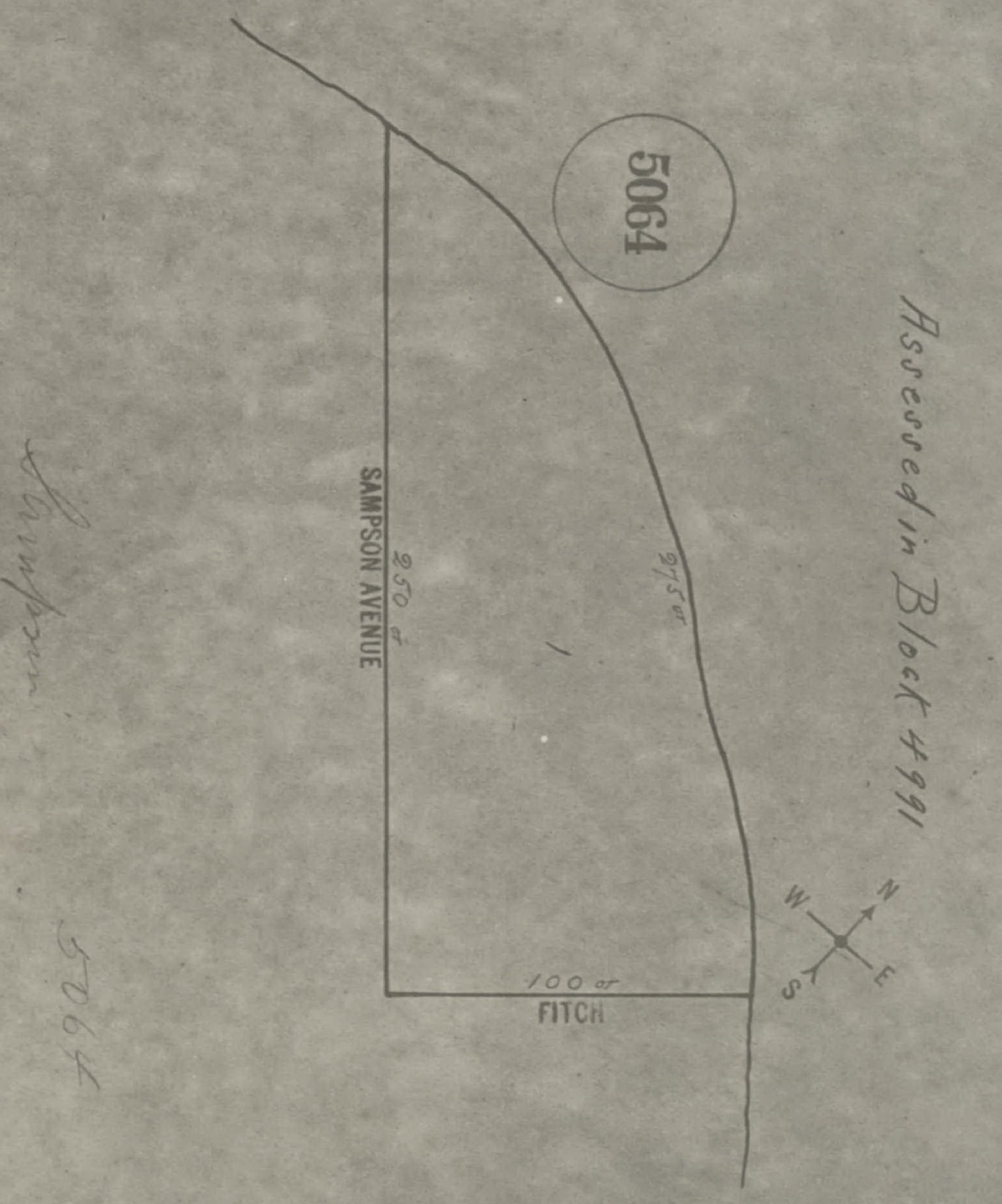
5064
Assessed in Block 4991
275
250
SAMPSON AVENUE
100
FITCH
N
E
S
W
Sampson
5064

5066

BLOCK 5666 SEE

NEW VOL 44

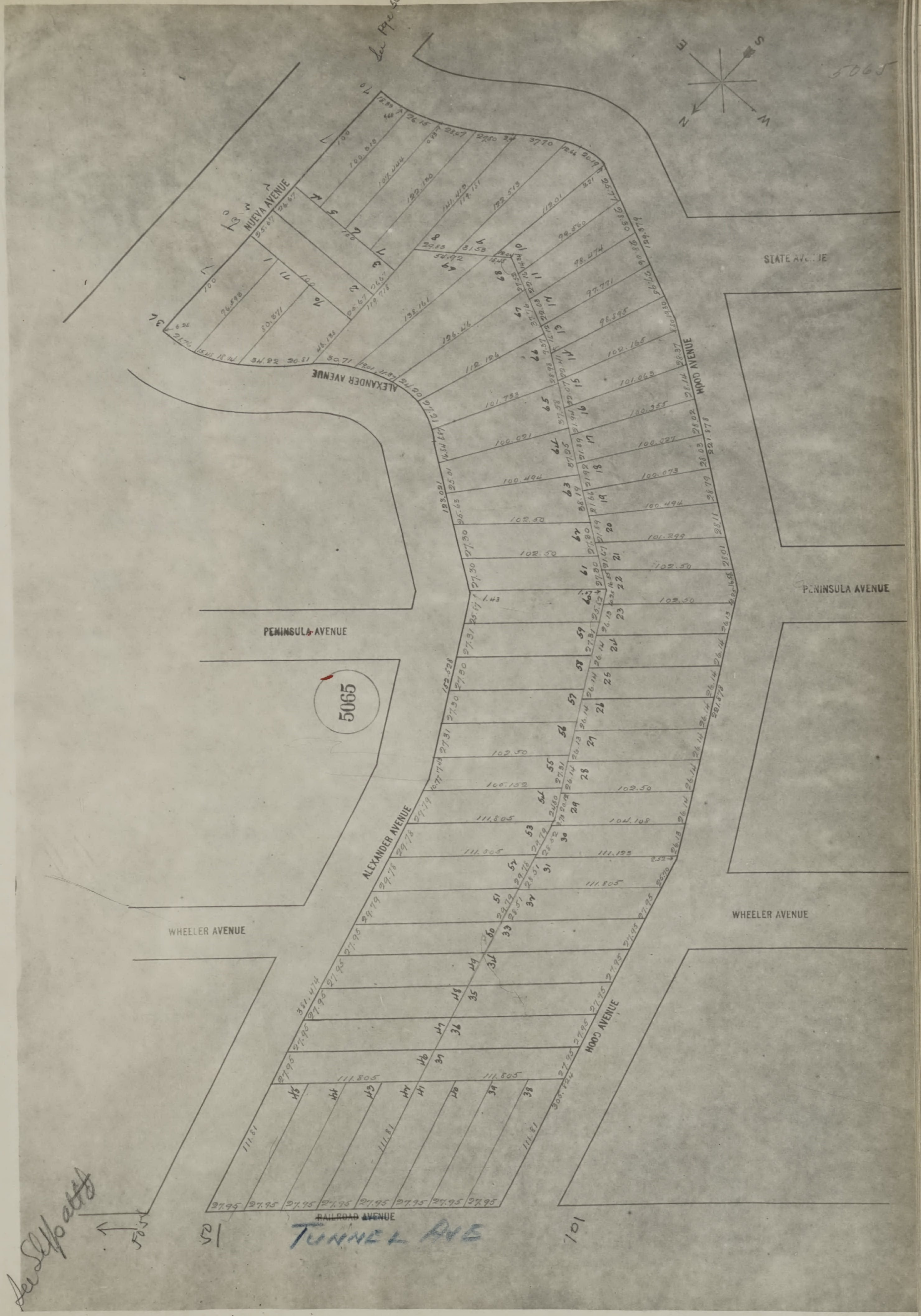
See page 5672
5065
E
S
W
N
NUEVA AVENUE
STATE AVENUE
ALEXANDER AVENUE
HOOD AVENUE
PENINSULA AVENUE
PENINSULA AVENUE
5065
WHEELER AVENUE
WHEELER AVENUE
ALEXANDER AVENUE
HOOD AVENUE
~~RAILROAD AVENUE~~
TUNNEL AVE
See S.P. atty
505
501
101

5069

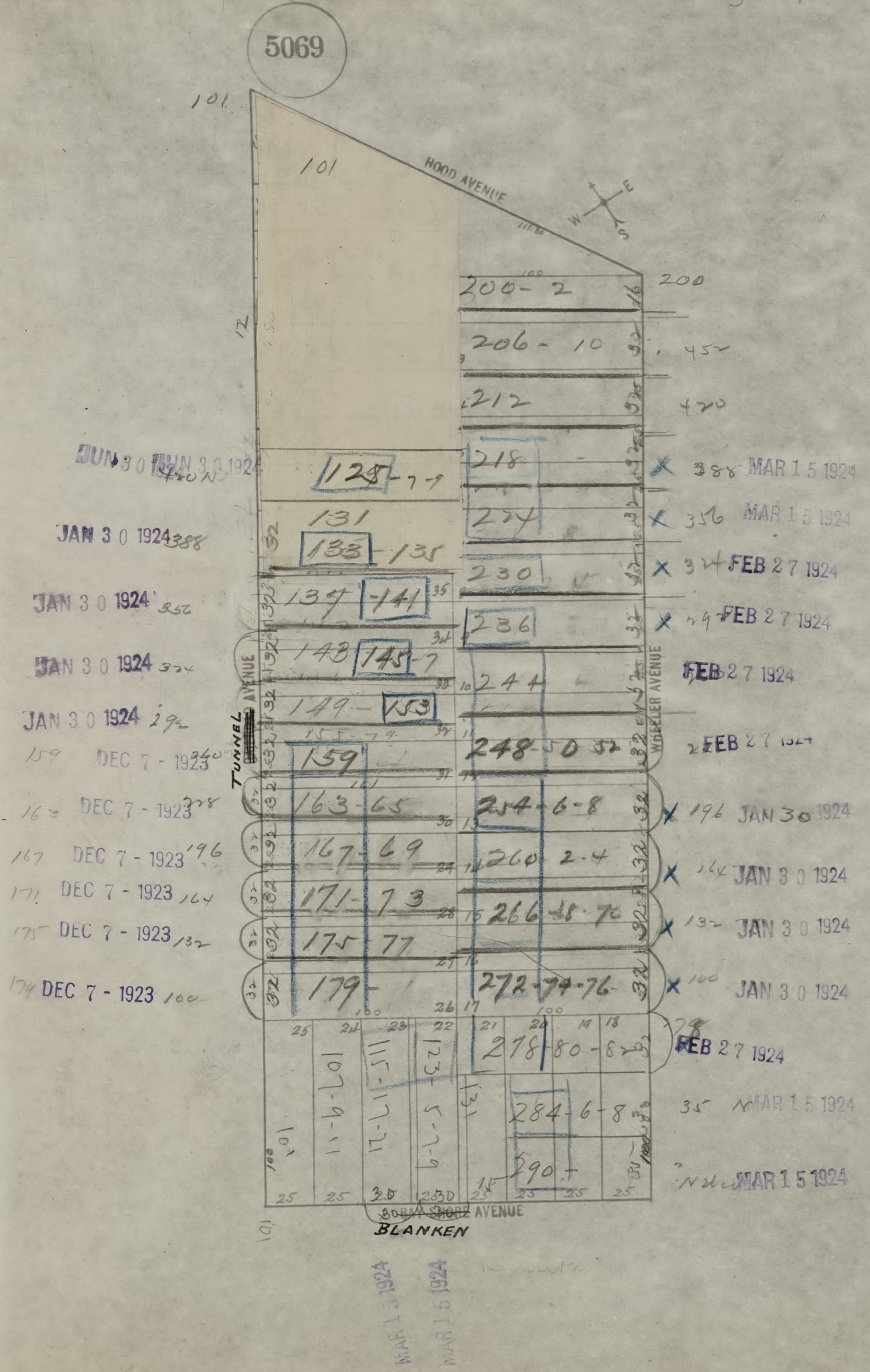
5069
101
101
HOOD AVENUE
W
E
S
200
200-2
206-10
212
218
224
230
236
244
248-50 52
254-6-8
260 2.4
266-68-70
272-74-76
278-80-82
284-6-8
290
125-7-9
131
133-135
137-141
143-145-7
149-153
155-7-9
159
161
163-65
167-69
171-73
175 77
179
101
107-9-11
115-17-21
123-5-7-9
131
452
420
TUNNEL AVENUE
WHEELER AVENUE
BAY SHORE AVENUE
BLANKEN
JUN 30 1924
JAN 30 1924 388
JAN 30 1924 356
JAN 30 1924 324
JAN 30 1924 292
159 DEC 7 - 1923 260
163 DEC 7 - 1923 228
167 DEC 7 - 1923 196
171 DEC 7 - 1923 164
175 DEC 7 - 1923 132
179 DEC 7 - 1923 100
388 MAR 15 1924
356 MAR 15 1924
324 FEB 27 1924
FEB 27 1924
FEB 27 1924
FEB 27 1924
196 JAN 30 1924
164 JAN 30 1924
132 JAN 30 1924
100 JAN 30 1924
FEB 27 1924
35 MAR 15 1924
MAR 15 1924
MAR 15 1924
MAR 15 1924

5070

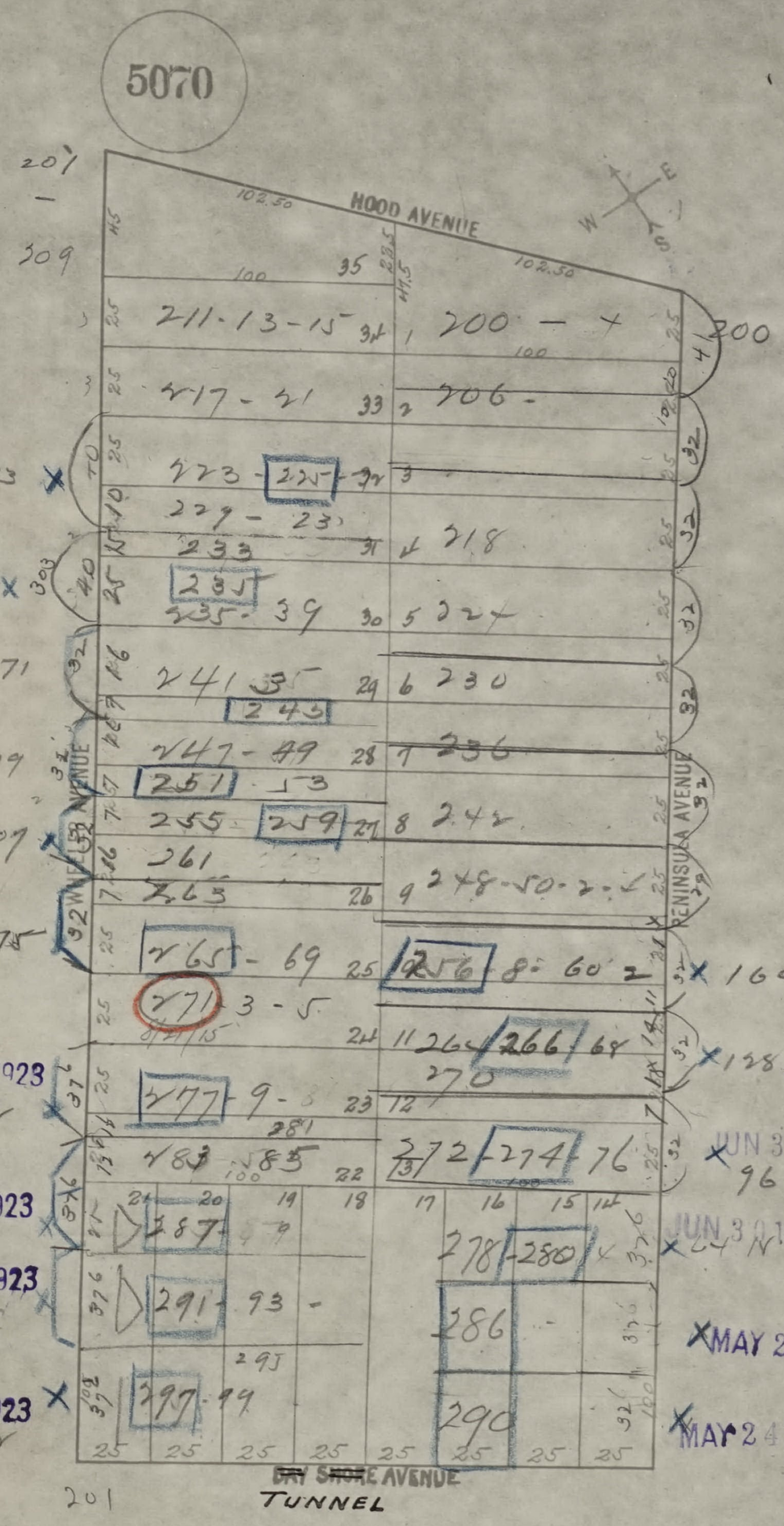
5070
HOOD AVENUE
102.50
102.50
100
W
E
S
WHEELER AVENUE
PENINSULA AVENUE
~~BAY SHORE~~ AVENUE
TUNNEL
211-13-15
217-21
223-225
229-231
233
235
235-39
241-35
243
247-49
251-53
255
259
261
263
265-69
271-3-5
277-9
281
283-285
287
291-93
295
297-99
200-4
206
218
224
230
236
242
248-50-2
256
258-60-2
264
266
268
270
272
274-76
278
280
286
290
200
201
309
303
201
Old Lot 12
112 N
cor
160
128
96
24 N

FEB 2 7 1924
FEB 2 7 1924
JUN 1 4 1923
JUN 1 4 1923
JUN 1 4 1923
JUN 1 4 1923
JUN 1 4 1923
JUN 1 4 1923
JUN 1 4 1923
JUN 1 4 1923
SEP 1 8 1924
SEP 1 8 1924
JUN 3 0 1924
JUN 3 0 1924
MAY 2 4 1924
MAY 2 4 1924

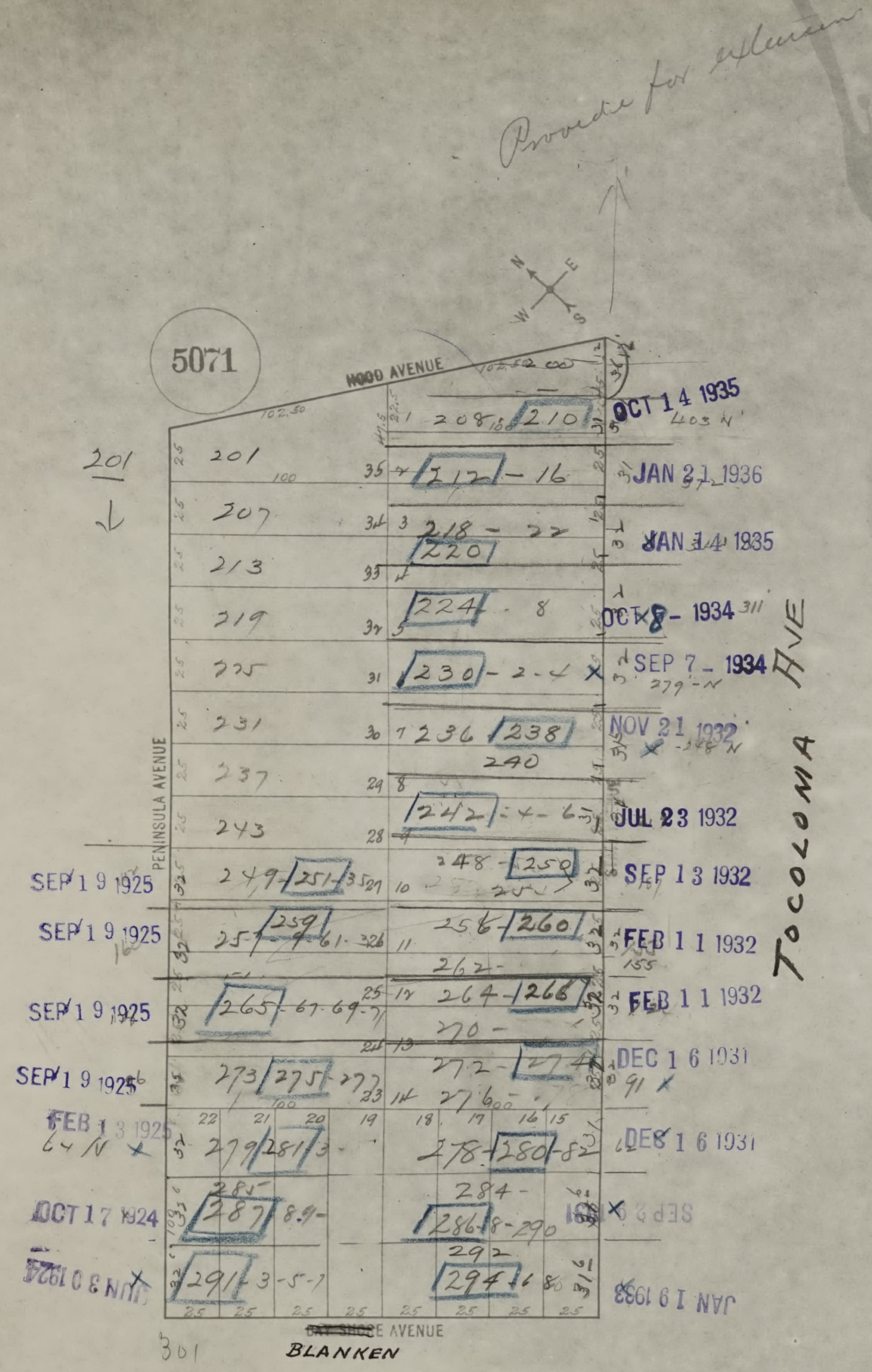
Provide for Alemany
N
E
S
W
5071
HOOD AVENUE
PENINSULA AVENUE
TOCOLOMA AVE
BAY SHORE AVENUE
BLANKEN
201
301
201
207
213
219
225
231
237
243
249
251
259
265
273
275
279
281
287
291
208
210
212
218
220
224
230
236
238
240
242
248
250
256
260
262
264
266
270
272
274
276
278
280
284
286
292
294
OCT 14 1935
JAN 21 1936
JAN 14 1935
OCT 8 - 1934
SEP 7 - 1934
NOV 21 1932
JUL 23 1932
SEP 13 1932
FEB 11 1932
FEB 11 1932
DEC 16 1931
DEC 16 1931
JAN 19 1933
SEP 19 1925
SEP 19 1925
SEP 19 1925
SEP 19 1925
FEB 13 1925
OCT 17 1924
JUN 3 1924

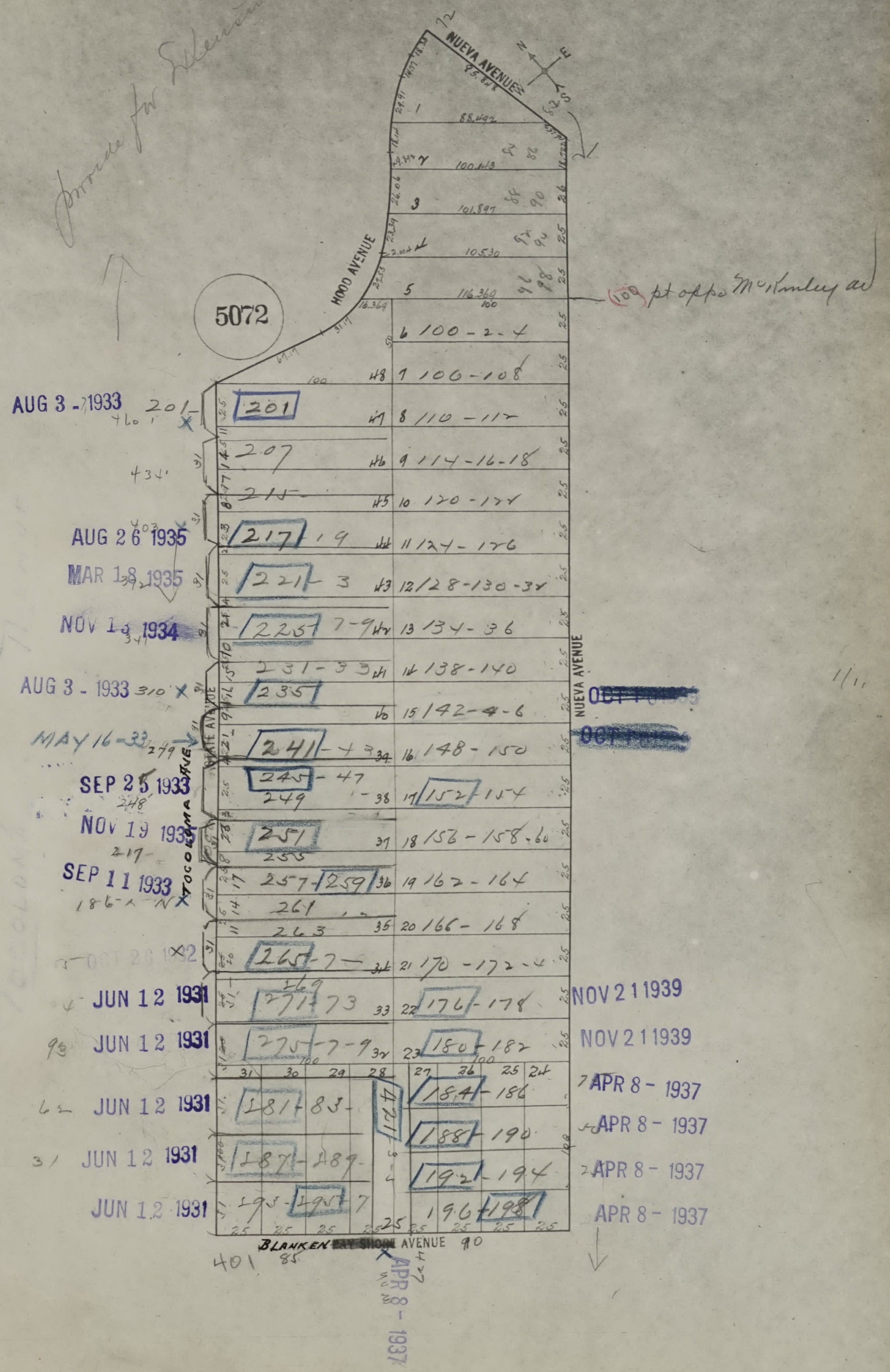
5072
NUEVA AVENUE
HOOD AVENUE
TOCOLOMA AVE
BLANKEN AVENUE
100 pt oppo McKinley av
AUG 3 - 1933
AUG 26 1935
MAR 18 1935
NOV 13 1934
AUG 3 - 1933
MAY 16-33
SEP 25 1933
NOV 19 1933
SEP 11 1933
OCT 28 1932
JUN 12 1931
JUN 12 1931
JUN 12 1931
JUN 12 1931
JUN 12 1931
NOV 21 1939
NOV 21 1939
APR 8 - 1937
APR 8 - 1937
APR 8 - 1937
APR 8 - 1937
APR 8 - 1937
201
207
215
217
221
225
231-33
235
241-43
245-47
249
251
253
257-259
261
263
265-7
271-73
275-7-9
181-83
187-189
193-195-7
1 88.492
2 100.413
3 101.897
4 105.30
5 116.360
6 100-2-4
7 106-108
8 110-112
9 114-16-18
10 120-124
11 124-126
12 128-130-32
13 134-36
14 138-140
15 142-4-6
16 148-150
17 152-154
18 156-158-60
19 162-164
20 166-168
21 170-172-4
22 176-178
23 180-182
184-186
188-190
192-194
196-198
421

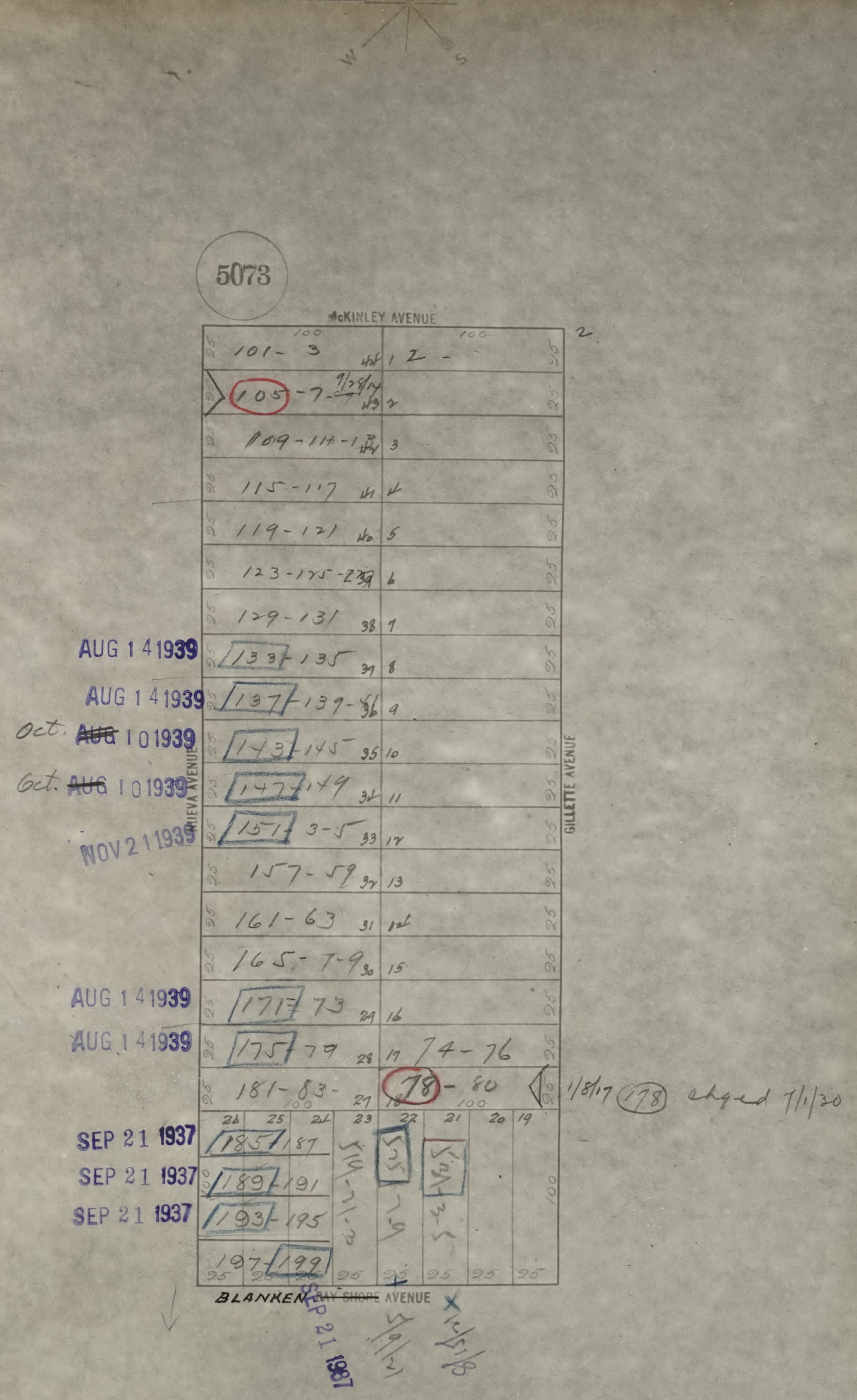
W
S
5073
McKINLEY AVENUE
100
100
2
101- 3
44 1 2 -
105 -7- 9/28/14
43 2
109-111-13
42 3
115-117
41 4
119-121
40 5
123-125-27
39 6
129-131
38 7
AUG 14 1939
133-135
37 8
AUG 14 1939
137-139-41
36 9
Oct. ~~AUG~~ 10 1939
143-145
35 10
Oct. ~~AUG~~ 10 1939
147-149
34 11
NOV 21 1939
151-3-5
33 12
157-59
32 13
161-63
31 14
165-7-9
30 15
AUG 14 1939
171-73
29 16
AUG 14 1939
175-79
28 17 74-76
181-83-
27 18 78-80
1/8/17 178 chgd 7/1/30
100
100
26 25 24 23 22 21 20 19
SEP 21 1937
185-187
SEP 21 1937
189-191
SEP 21 1937
193-195
197-199
519-21-3
525-7-9
531-3-5
100
25 25 25 25 25 25 25 25
ARGUEVA AVENUE
GILLETTE AVENUE
BLANKEN ~~BAY SHORE~~ AVENUE
SEP 21 1937
5/9/21
X 12/5/18

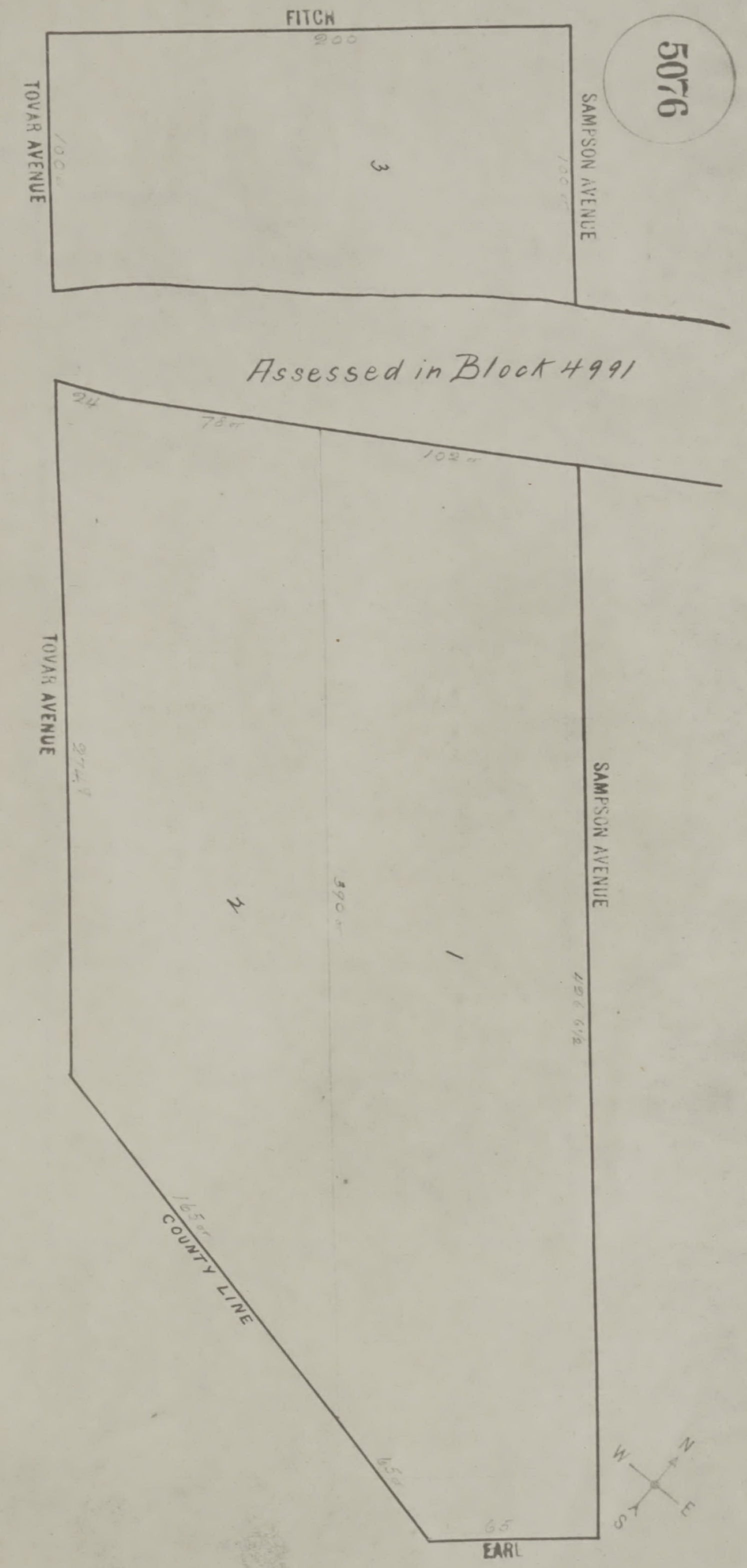
5076
FITCH
TOVAR AVENUE
SAMPSON AVENUE
3
Assessed in Block 4991
TOVAR AVENUE
SAMPSON AVENUE
2
1
COUNTY LINE
EARL
N
E
S
W

SAN FRANCISCO DEPARTMENT OF BUILDING INSPECTION
OFFICIAL COPY

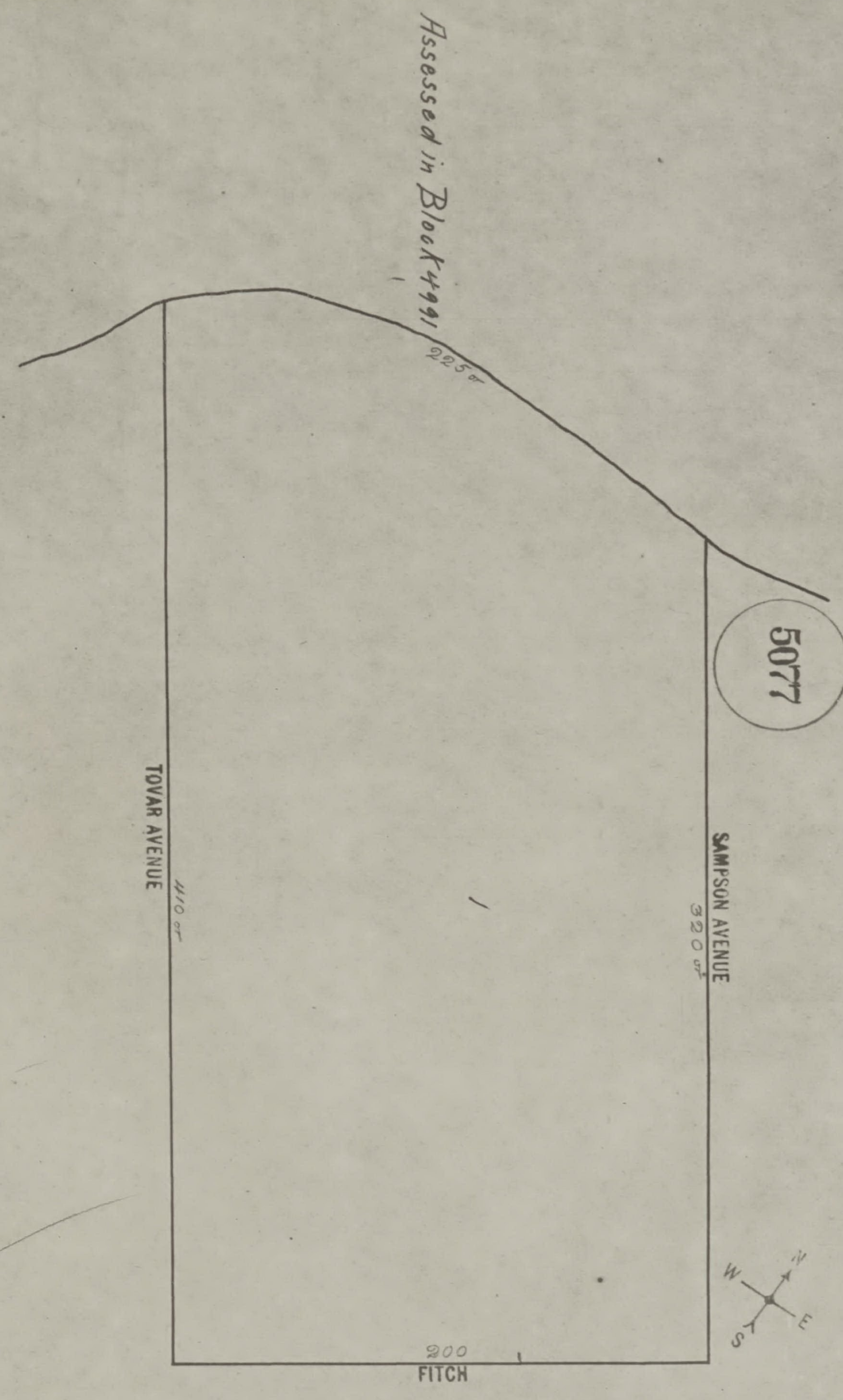
Assessed in Block 4991
225 ft
5077
TOVAR AVENUE
410 ft
SAMPSON AVENUE
320 ft
200
FITCH
N
E
S
W

Chgd 7/14/

JUN 16 1937
JUN 16 1935

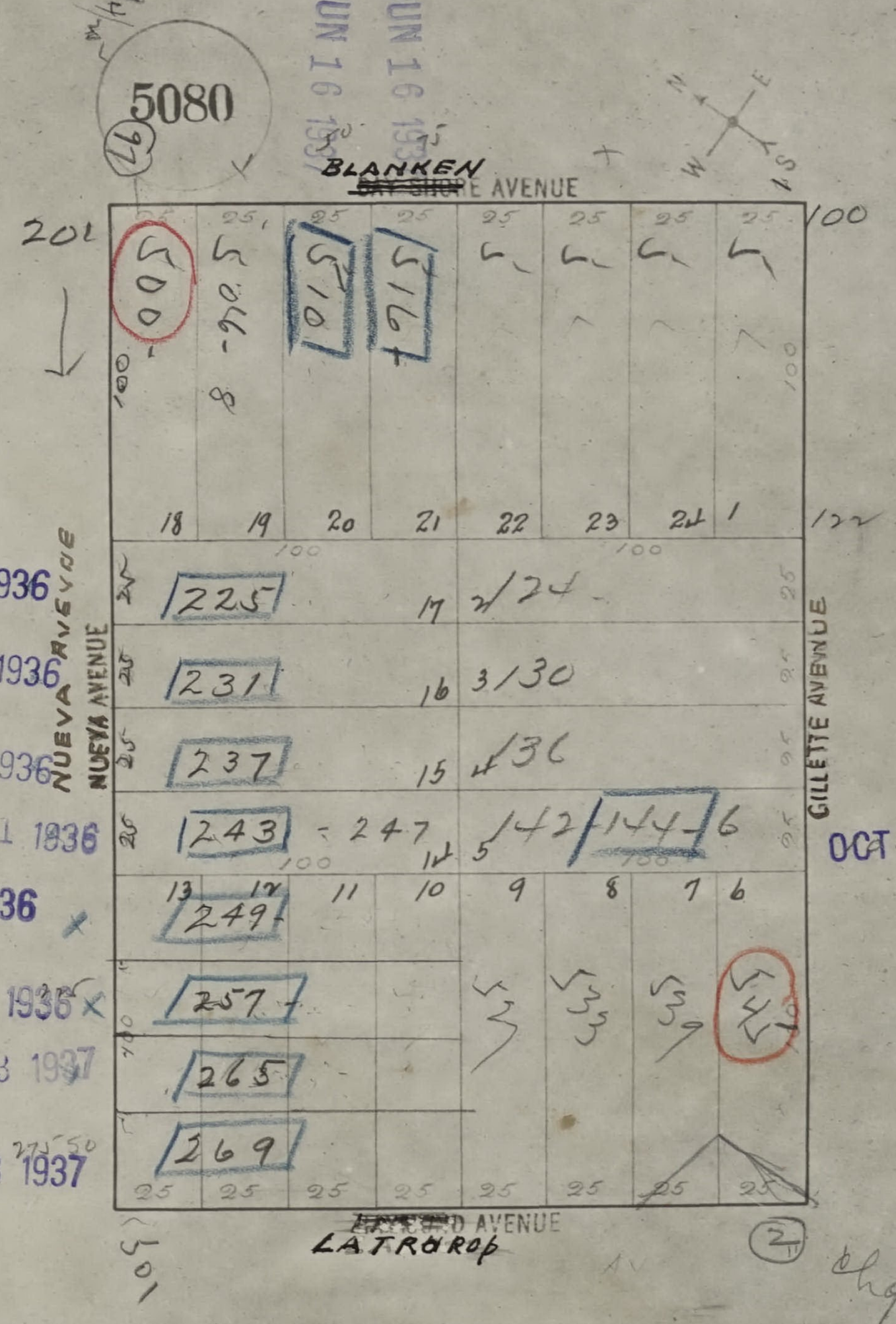
5080
97
~~BAY SHORE~~ AVENUE
BLANKEN
201
100
122
500
506-8
510
516
18
19
20
21
22
23
24
1
225
17
2/24
231
16
3/130
237
15
136
243
247
14
5
142
144
6
13
12
11
10
9
8
7
6
249
257
265
269
533
535
539
541
25
NUEVA AVENUE
GILLETTE AVENUE
~~BAYSHORE~~ AVENUE
LATHROP
501
2
N
E
S
W

SEP 21 1936
SEP 21 1936
SEP 21 1936
SEP 21 1936
NOV 5 - 1936
DEC 1 - 1936
JAN 13 1937
FEB 13 1937
OCT -3 1927

Chged 7/10/31

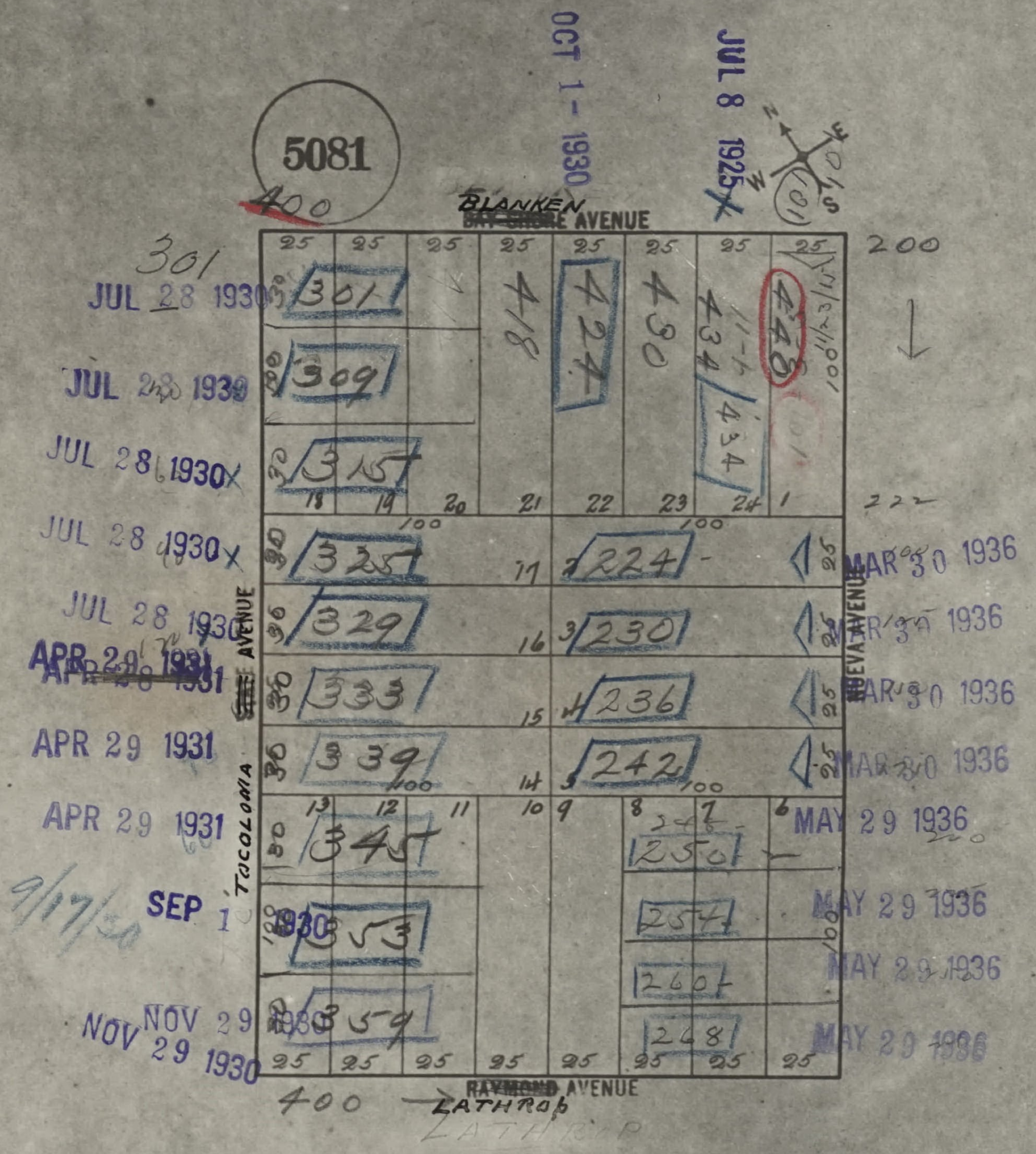
5081
~~400~~
JUL 8 1925
OCT 1 - 1930
BLANKEN
~~BAY SHORE~~ AVENUE
200
301
JUL 28 1930
301
309
JUL 28 1930
315
JUL 28 1930
418
424
430
434
440
434
325
JUL 28 1930
329
JUL 28 1930
333
APR 29 1931
339
APR 29 1931
345
APR 29 1931
353
SEP 1 1930
9/17/30
359
NOV 29 1930
224
230
236
242
250
254
260
268
MAR 30 1936
MAR 30 1936
MAR 30 1936
MAR 30 1936
MAY 29 1936
MAY 29 1936
MAY 29 1936
MAY 29 1936
TOCOLOMA AVENUE
NUEVA AVENUE
~~RAYMOND~~ AVENUE
LATHROP
400
222
100
25
N
S
E
W

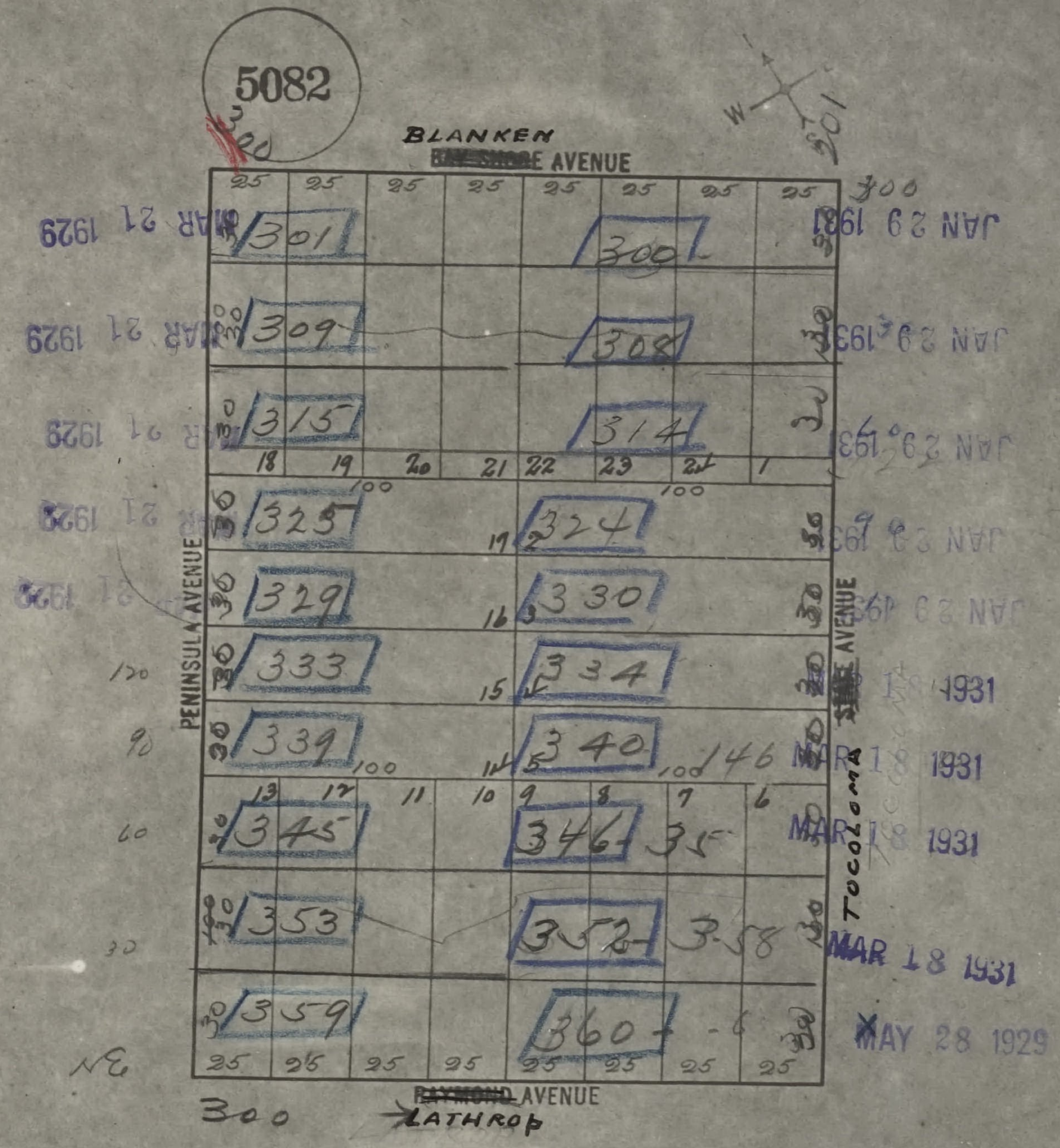
5082
~~300~~
BLANKEN
~~BAY SHORE~~ AVENUE
W
301
300
25
301
309
315
300
308
314
18
19
20
21
22
23
24
1
100
325
324
329
330
333
334
339
340
17
16
15
14
146
13
12
11
10
9
8
7
6
345
346
35
353
352
358
359
360
PENINSULA AVENUE
~~SAN~~ AVENUE
TOCOLOMA
~~RAYMOND~~ AVENUE
LATHROP
300
NE
120
90
60
30
JAN 29 1931
MAR 18 1931
MAY 28 1929

5083

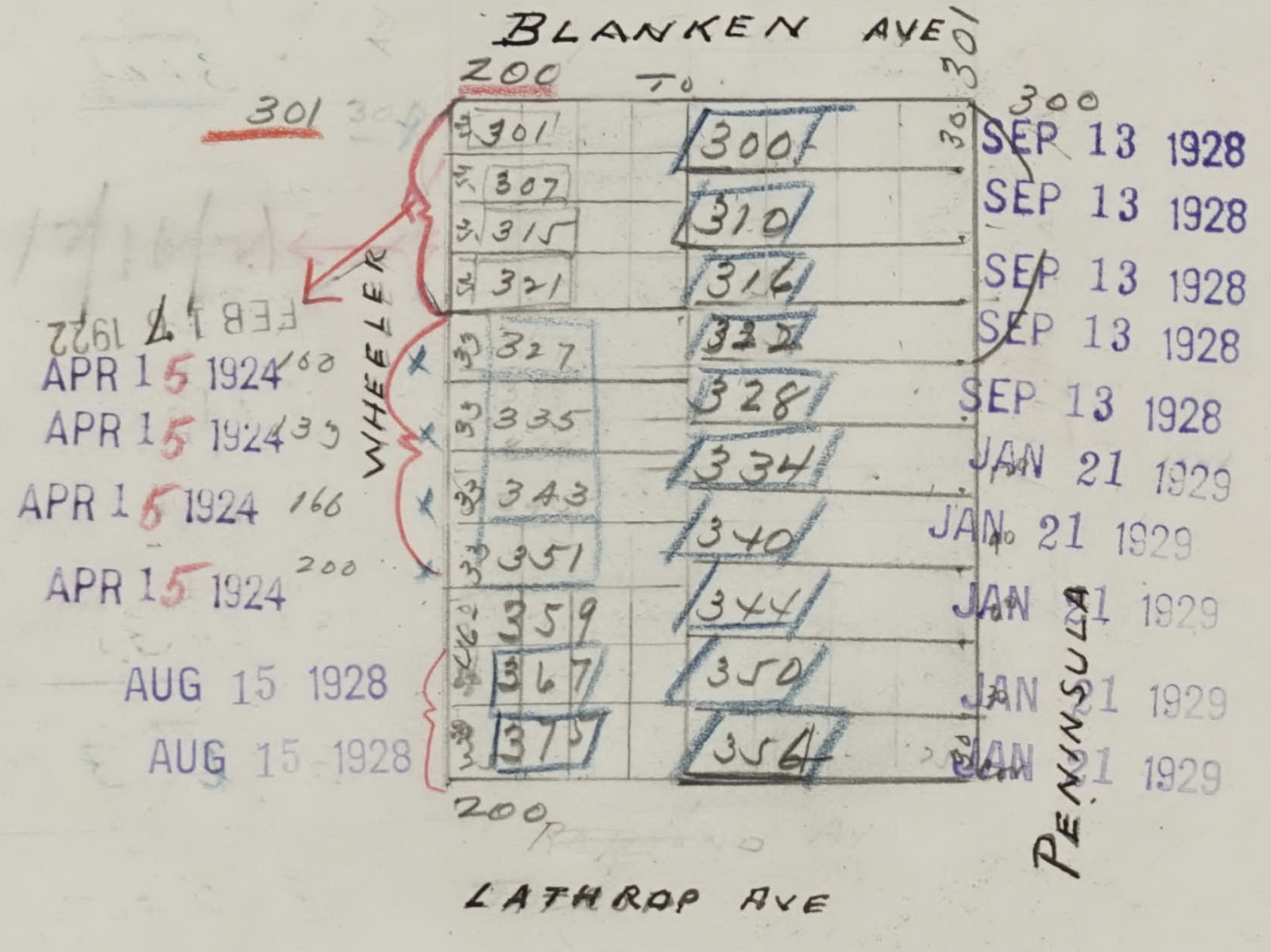
BLANKEN AVE
200
TO
301
300
301
~~304~~
WHEELER
PENINSULA
LATHROP AVE
200
301
307
315
321
327
335
343
351
359
367
375
300
310
316
322
328
334
340
344
350
356
30
FEB 17 1922
APR 15 1924 160
APR 15 1924 33
APR 15 1924 166
APR 15 1924 200
AUG 15 1928
AUG 15 1928
SEP 13 1928
SEP 13 1928
SEP 13 1928
SEP 13 1928
SEP 13 1928
JAN 21 1929
JAN 21 1929
JAN 21 1929
JAN 21 1929
JAN 21 1929

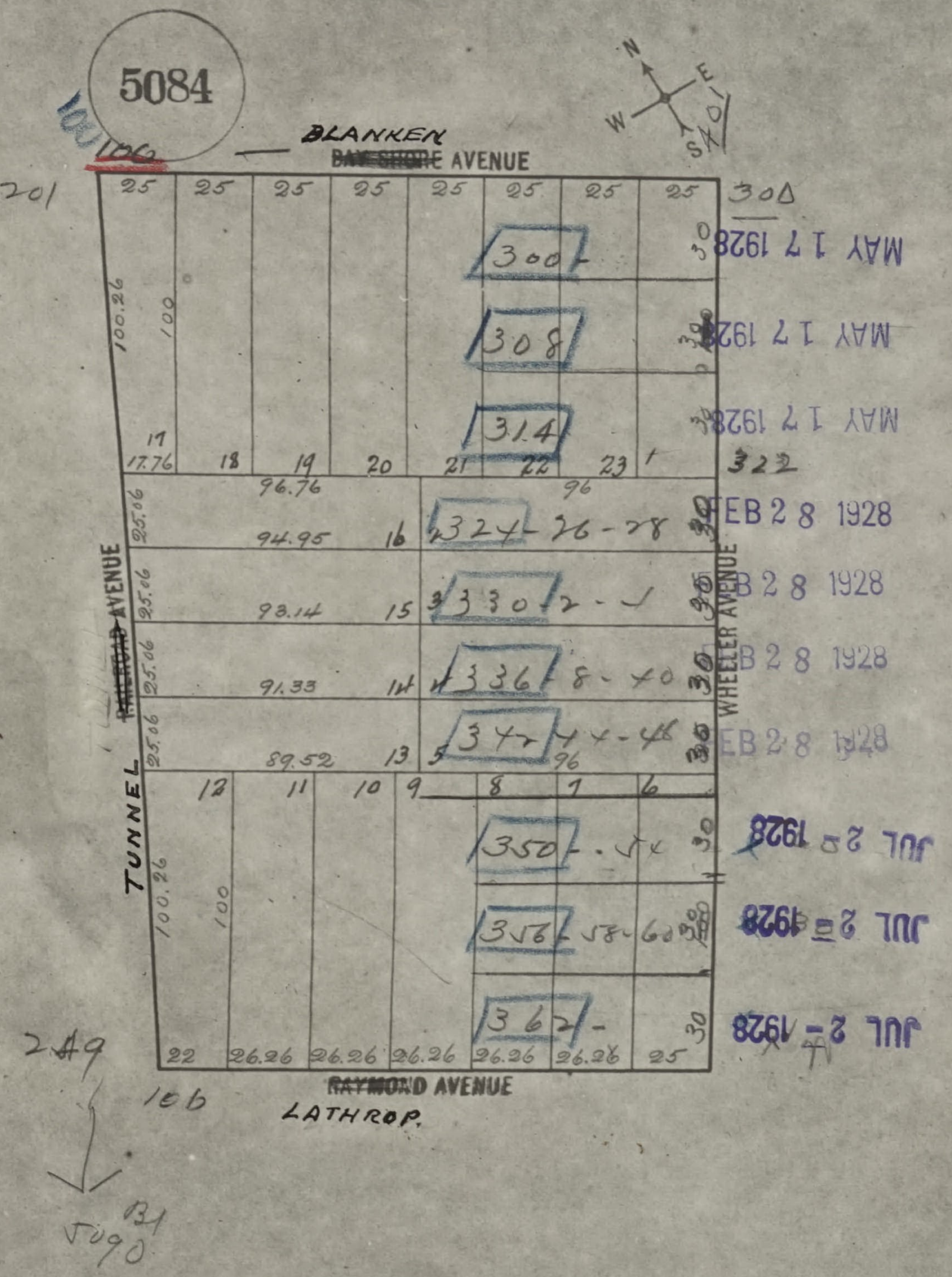
5084
100/100
BLANKEN
~~BAY SHORE~~ AVENUE
N
E
W
S
201
300
25
25
25
25
25
25
25
25
300
308
314
322
324 26-28
330 2-
336 8-40
342 44-46
350 -54
356 58-60
362 -
MAY 17 1928
MAY 17 1928
MAY 17 1928
FEB 28 1928
FEB 28 1928
FEB 28 1928
FEB 28 1928
JUL 2 1928
JUL 2 1928
JUL 2 1928
30
100.26
100
17
17.76
18
19
20
21
22
23
96.76
96
94.95
16
93.14
15
91.33
14
89.52
13
25.06
12
11
10
9
8
7
6
TUNNEL ~~RAILROAD~~ AVENUE
WHEELER AVENUE
22
26.26
26.26
26.26
26.26
26.26
25
~~RAYMOND~~ AVENUE
LATHROP
249
106
5090
B1

OFFICIAL COPY
SAN FRANCISCO DEPARTMENT OF BUILDING INSPECTION

~~5086~~
5087

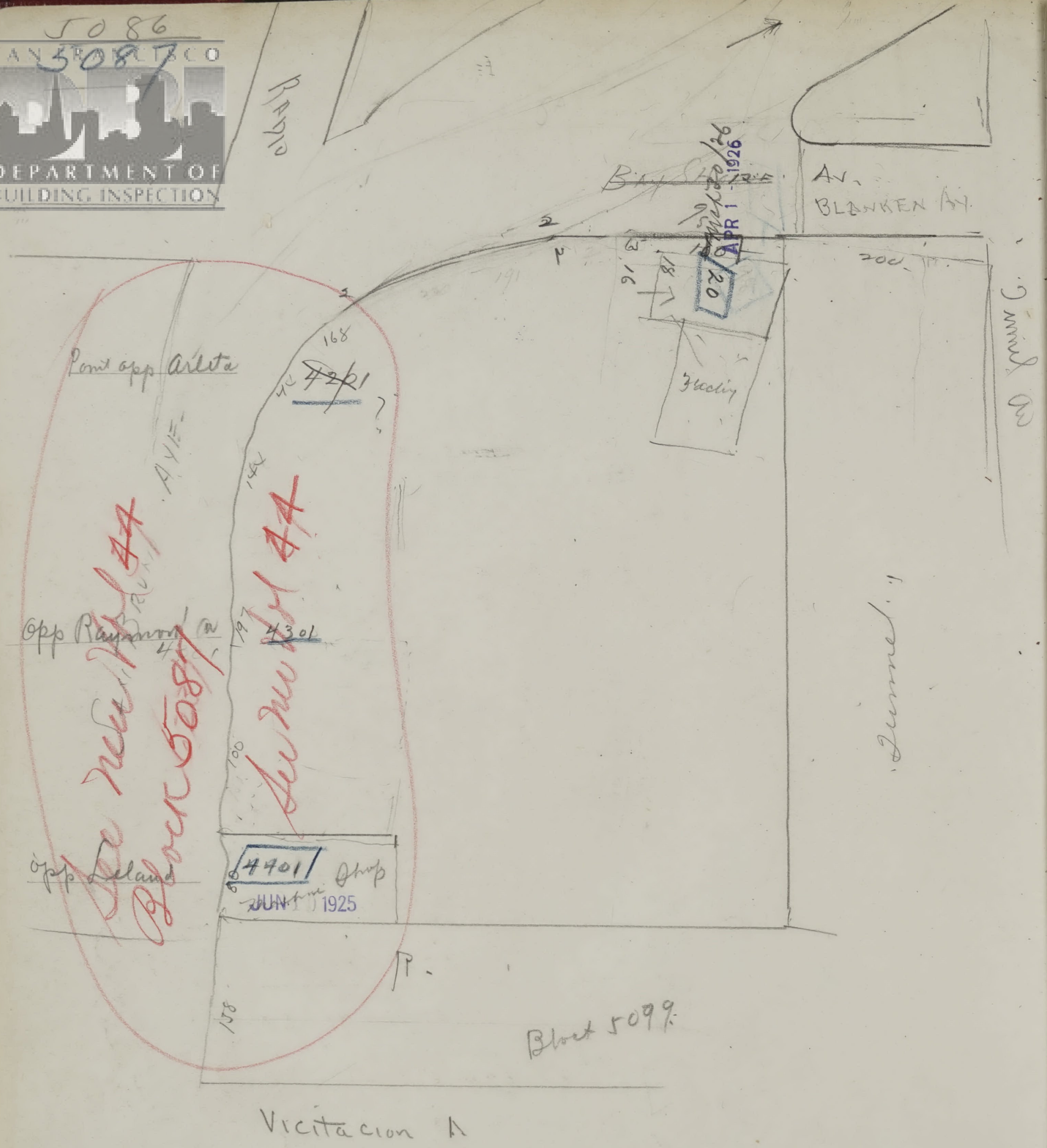
Radio
~~Bay Shore~~ Av.
Blanken Av.
APR 1 1926
20
200
Point opp Arleta
168
4221
Ave
Opp Raymond Av
4301
197
100
Opp Leland
4401
Shop
JUN 1 1925
138
See new Blk AA
Block 5087
See new Blk AA
Tunnel
Block 5099
Vicitacion A

BK 5100

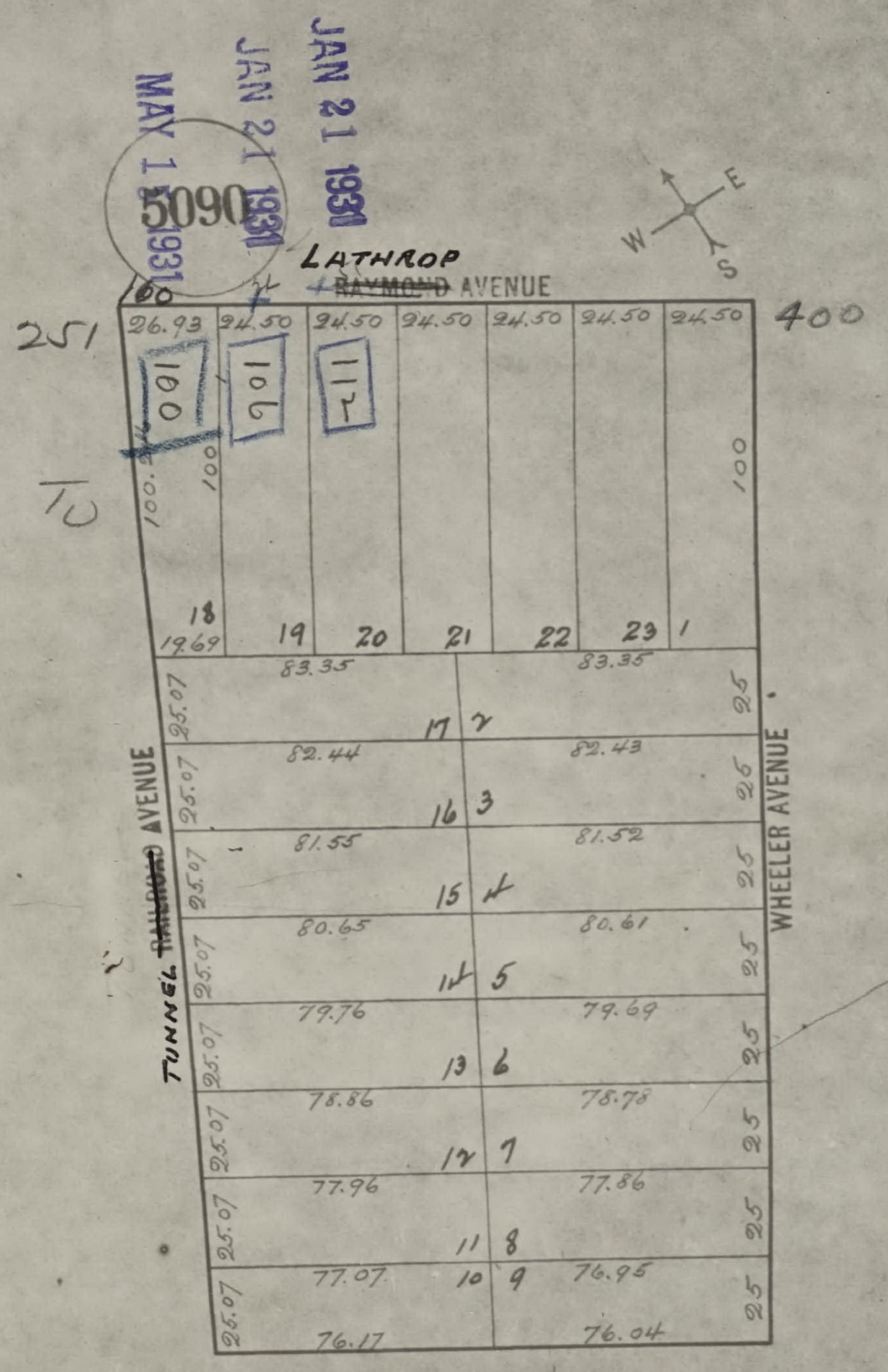
5090
MAY 1 1931
JAN 21 1931
JAN 21 1931
LATHROP
~~RAYMOND~~ AVENUE
251
400
TU
100
106
112
26.93
24.50
18
19
20
21
22
23
1
19.69
83.35
17
2
82.44
82.43
16
3
81.55
81.52
15
4
80.65
80.61
14
5
79.76
79.69
13
6
78.86
78.78
12
7
77.96
77.86
11
8
77.07
76.95
10
9
76.17
76.04
25.07
25
TUNNEL ~~RAYMOND~~ AVENUE
WHEELER AVENUE
W
E
S

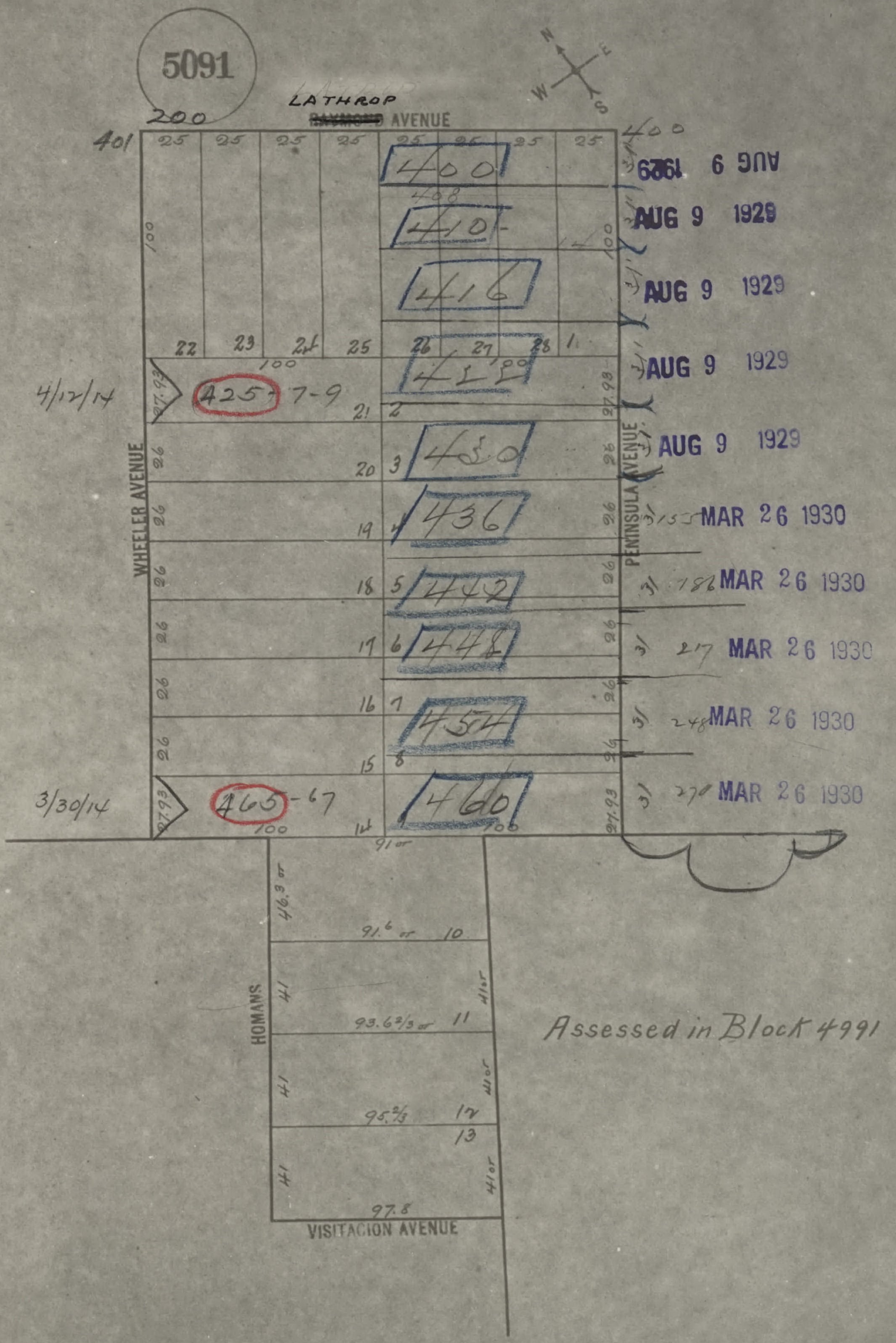
5091
N
E
S
W
LATHROP
~~RAYMOND~~ AVENUE
200
401
400
25
100
22
23
24
25
26
27
28
1
400
408
410
416
418
4/12/14
425-7-9
21
2
20
3
430
19
4
436
18
5
442
17
6
448
16
7
454
15
8
3/30/14
465-67
460
14
27.93
26
WHEELER AVENUE
PENINSULA AVENUE
AUG 9 1929
AUG 9 1929
AUG 9 1929
AUG 9 1929
AUG 9 1929
MAR 26 1930
MAR 26 1930
MAR 26 1930
MAR 26 1930
MAR 26 1930
91 or
46.3 or
91.6 or
10
93.63 or
11
95.3/4
12
13
41
41 or
97.8
HOMANS
VISITACION AVENUE
Assessed in Block 4991

SAN FRANCISCO DEPARTMENT OF BUILDING INSPECTION
OFFICIAL COPY

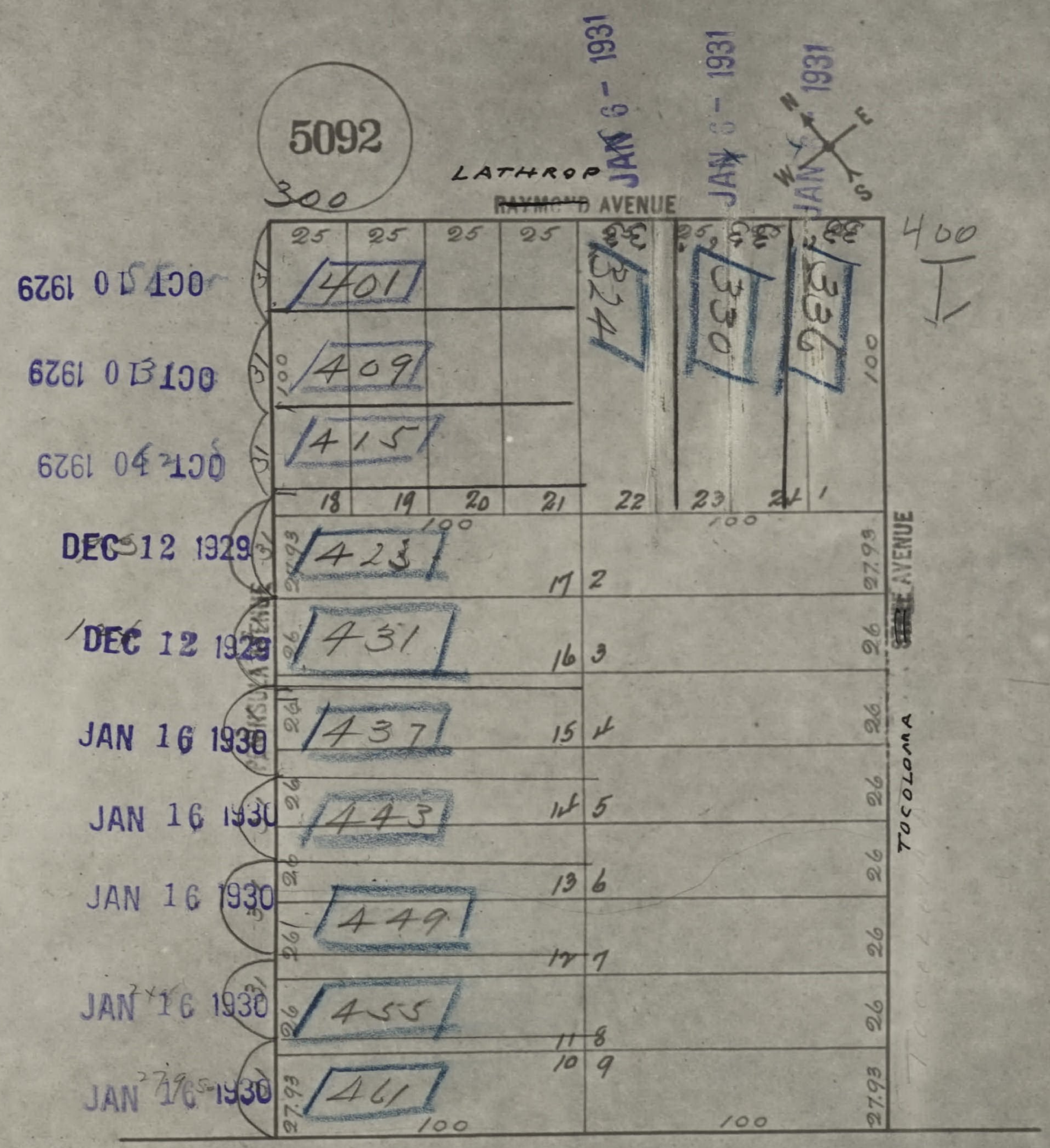
5092
300
LATHROP
~~RAYMOND~~ AVENUE
JAN 6 - 1931
JAN 6 - 1931
JAN 6 1931
N
E
S
W
400
25
25
25
25
401
409
415
324
330
336
100
18
19
20
21
22
23
24
1
OCT 10 1929
OCT 10 1929
OCT 10 1929
DEC 12 1929
DEC 12 1929
JAN 16 1930
JAN 16 1930
JAN 16 1930
JAN 16 1930
JAN 16 1930
423
431
437
443
449
455
461
17
2
16
3
15
4
14
5
13
6
12
7
11
8
10
9
27.93
26
31
AVENUE
TOCOLOMA

Assessed in Block 4991

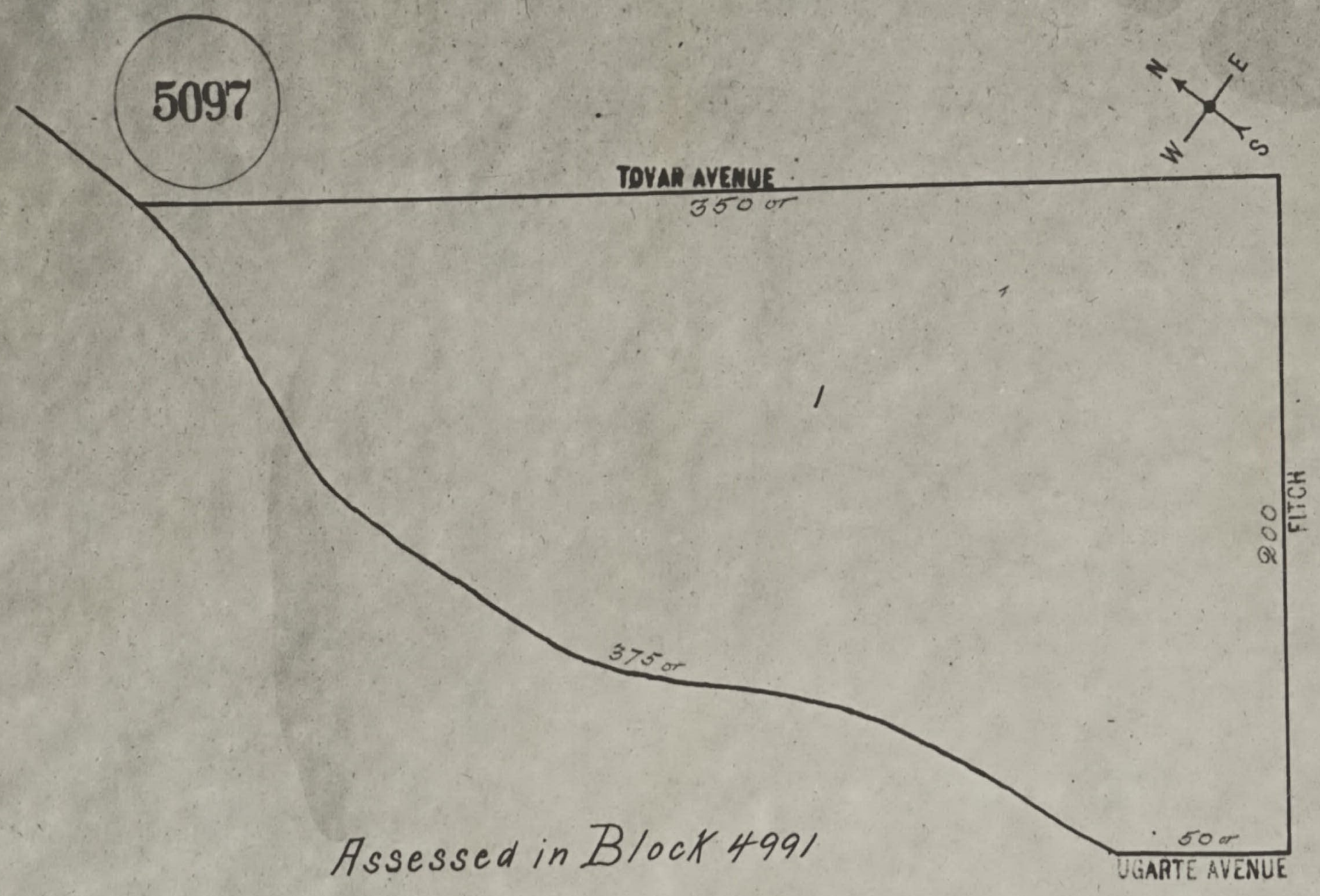
5097
N
E
S
W
TOVAR AVENUE
350 or
FITCH
200
UGARTE AVENUE
50 or
375 or
1

Assessed in Block 4991

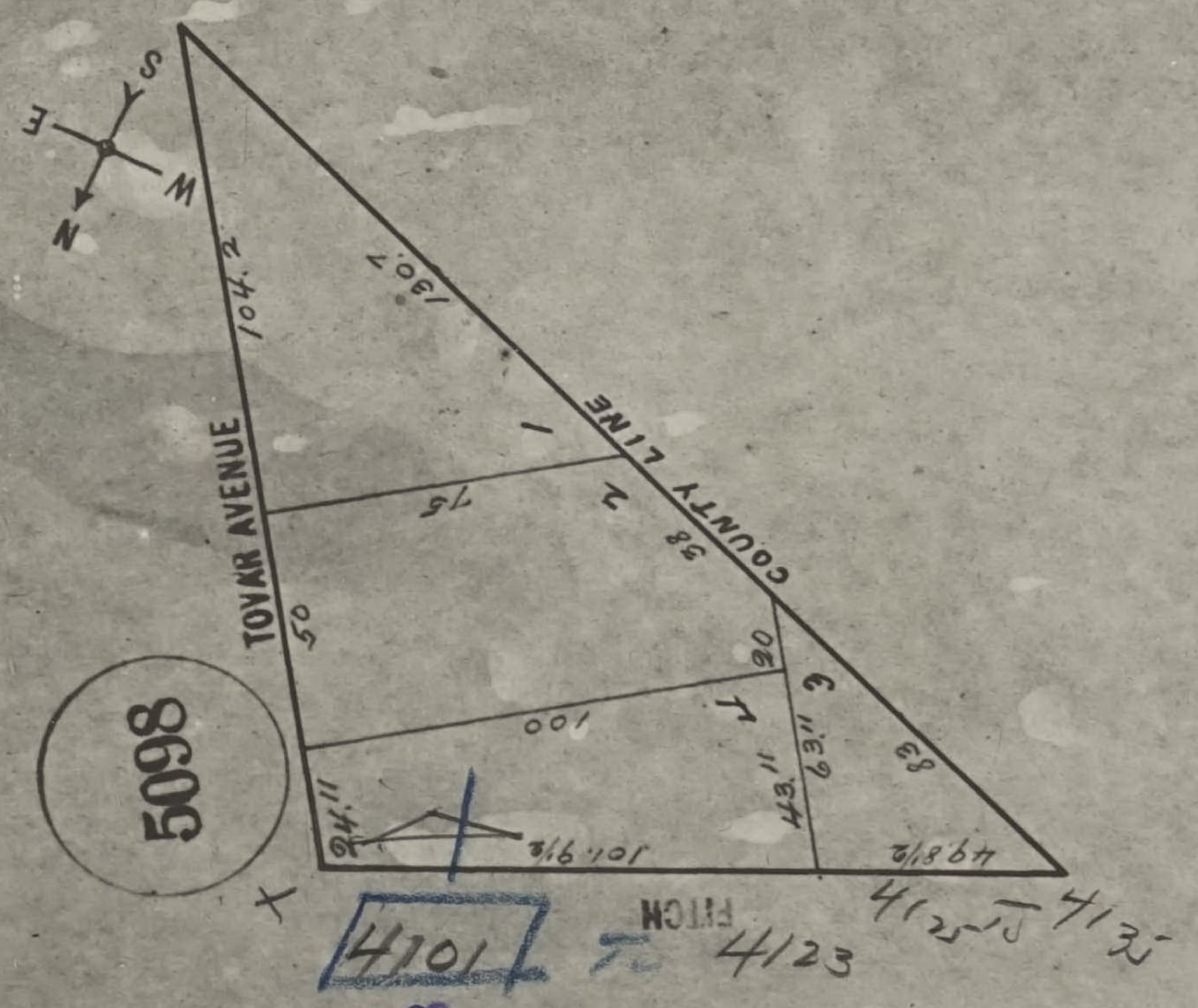
5098
S
E
W
N
TOVAR AVENUE
COUNTY LINE
FITCH
104.2
130.7
1
75
2
38
50
100
90
J
3
63.11
43.11
83
24.11
101.9½
49.8½
X
4101
TO
4123
4125-5
4135

AUG 9 - 1933

SAN FRANCISCO DEPARTMENT OF BUILDING INSPECTION
OFFICIAL COPY

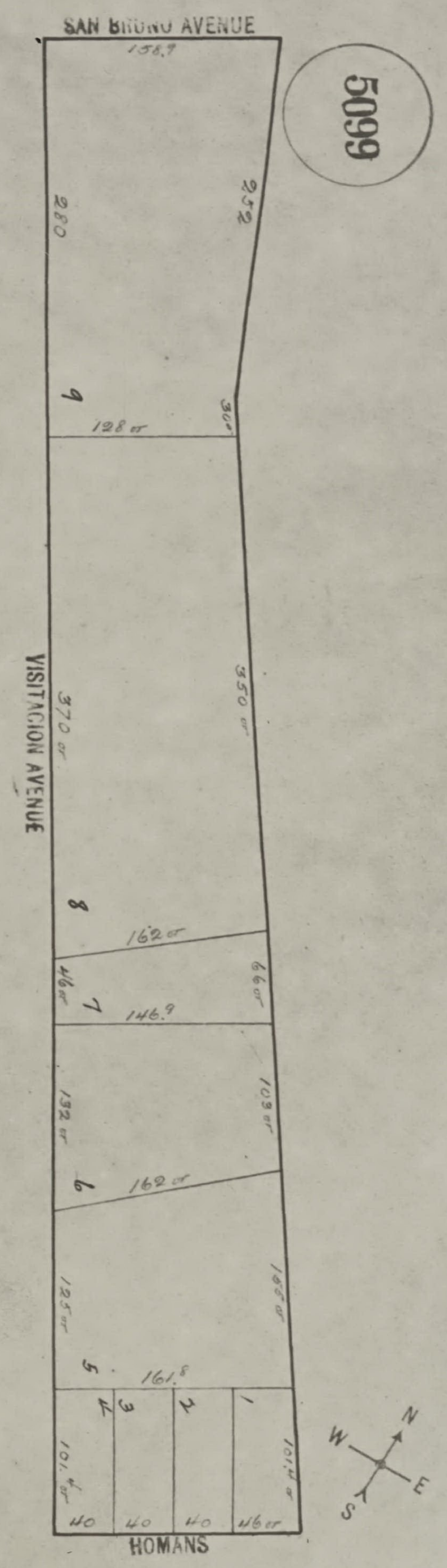
SAN BRUNO AVENUE
5099
158.9
280
252
9
30
128
VISITACION AVENUE
370
350
8
162
46
66
7
146.9
132
109
6
162
125
155
5
161.8
4
3
2
1
101.4
101.4
40
40
40
46
HOMANS
N
W
E
S

Scale 100ft-1inch

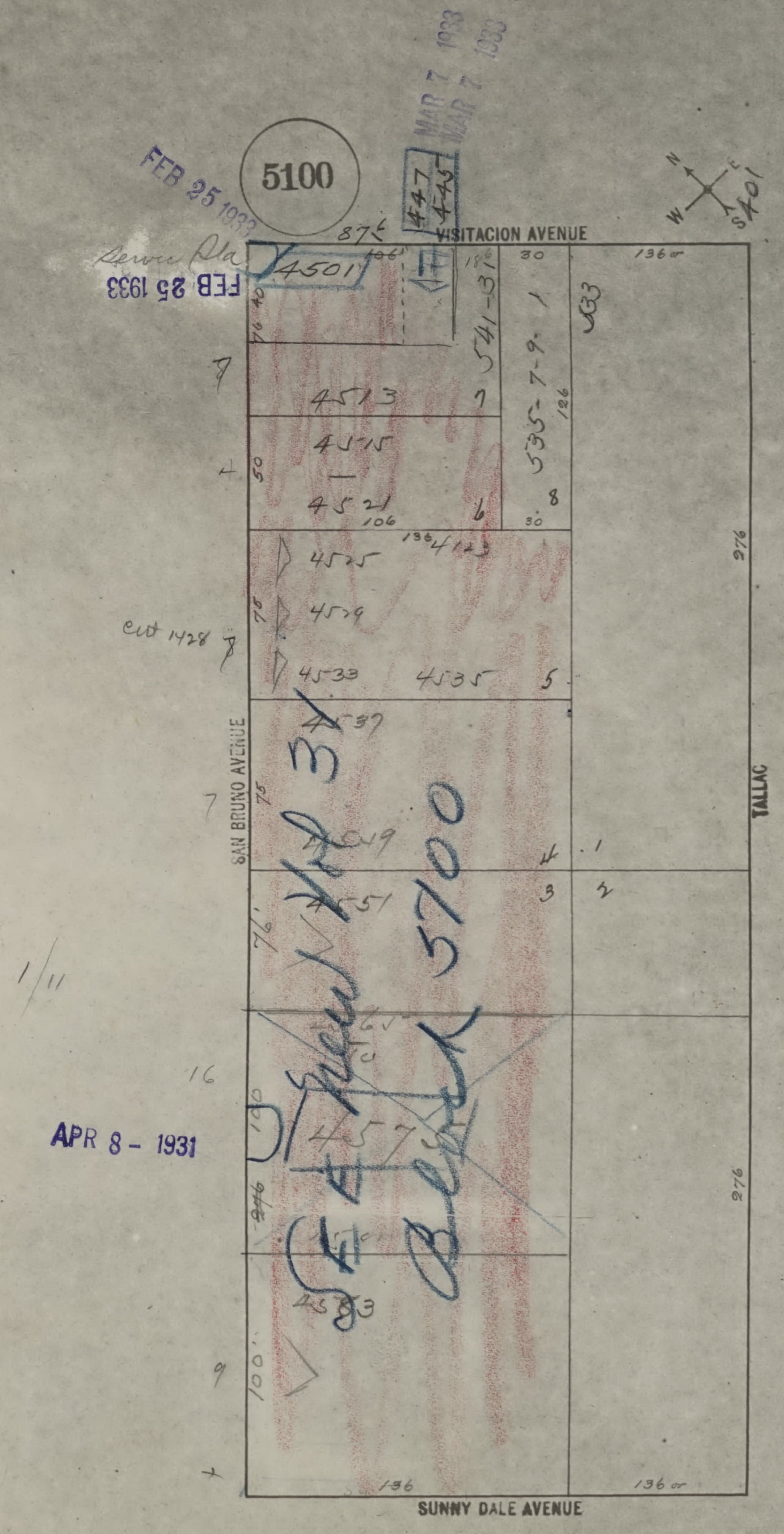
5100
VISITACION AVENUE
SAN BRUNO AVENUE
TALLAC
SUNNY DALE AVENUE
N
E
W
S
Service Pla
4501
447
4457
541-31
535-7-9-1
533
4513
4515
4521
4123
4525
4529
4533
4535
4537
4549
4551
4557
4563
cut 1428
1/11
SE New Blk 31
Block 5700
136
276
87½
106
126
30
50
75
100

FEB 25 1933

FEB 25 1933

MAR 7 1933

MAR 7 1933

APR 8 - 1931


5101
N
E
S
W
401
VISITACION AVENUE
211.4
TALLAC
552
1
552
MART
211.4
SUNNY DALE AVENUE

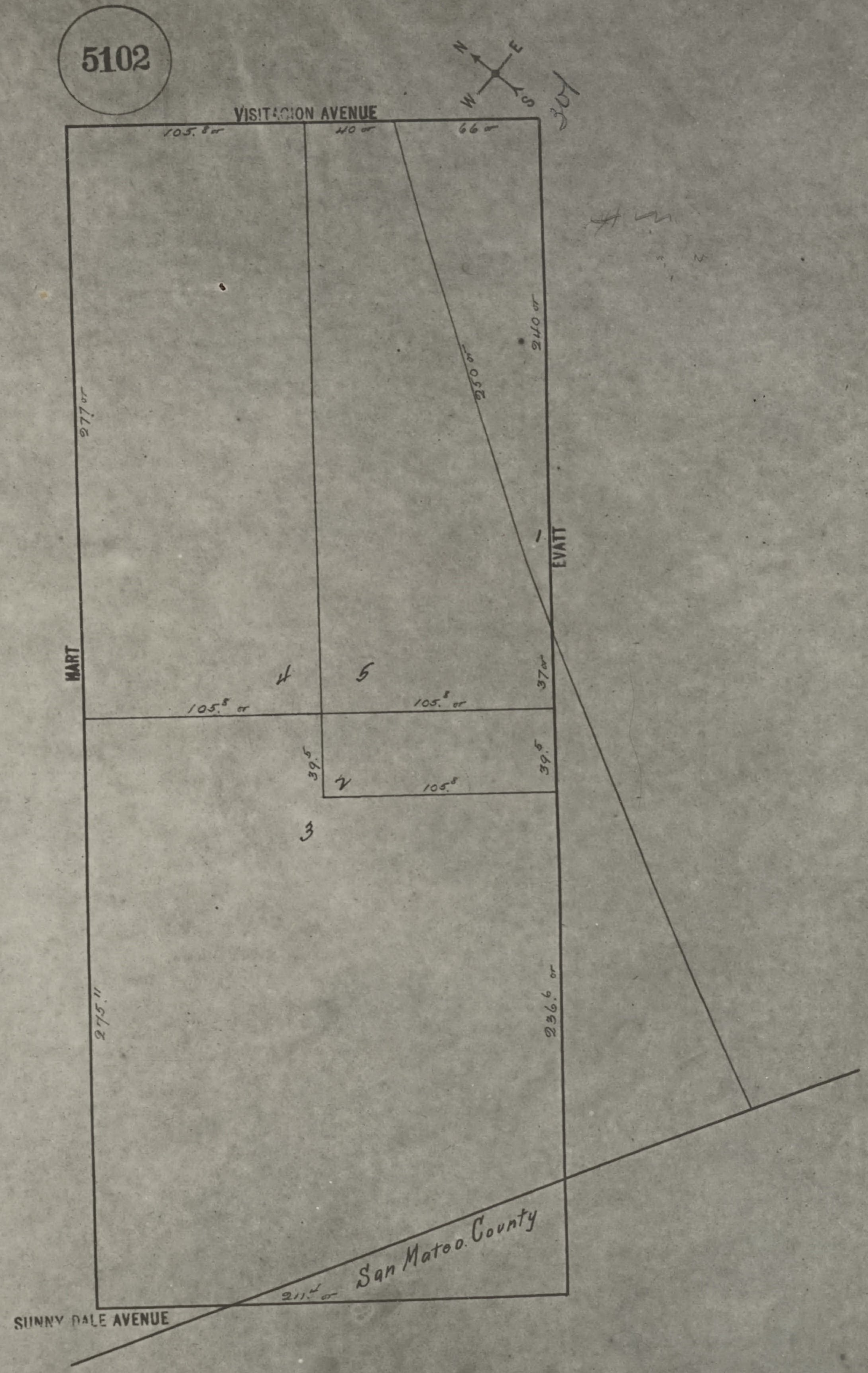
5102
N
E
W
S
301
VISITACION AVENUE
105.8 or
40 or
66 or
277 or
250 or
240 or
1
EVATT
HART
4
5
105.8 or
105.8 or
37 or
39.5
2
105.8
39.5
3
275.11
236.6 or
211.4 or
San Mateo County
SUNNY DALE AVENUE

SAN FRANCISCO DEPARTMENT OF BUILDING INSPECTION
OFFICIAL COPY

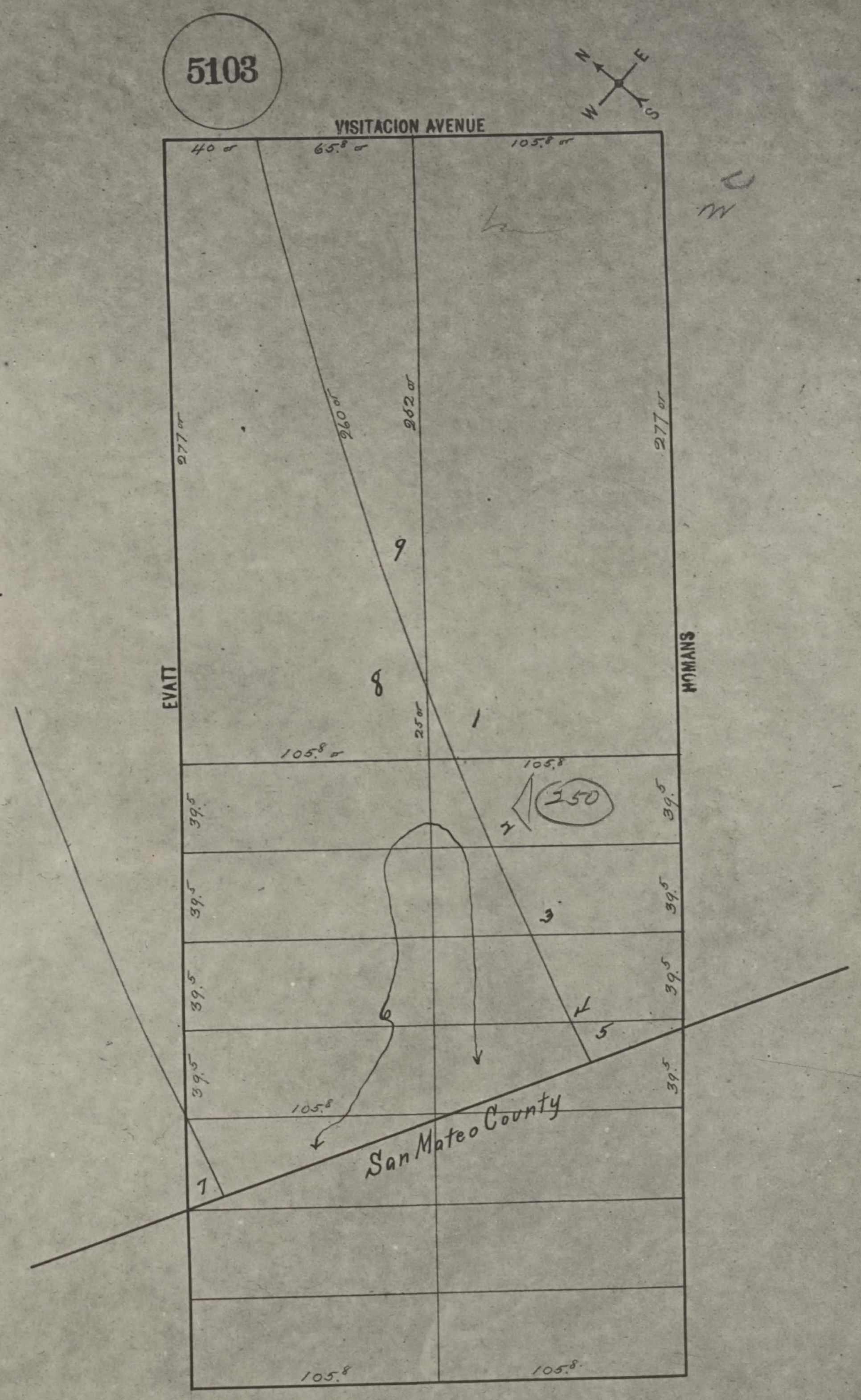
5103
N
E
W
S
VISITACION AVENUE
40
65.8
105.8
277
260
262
277
EVATT
HOMANS
9
8
1
25
105.8
105.8
150
2
39.5
39.5
39.5
39.5
3
39.5
39.5
39.5
39.5
4
5
105.8
7
San Mateo County
105.8
105.8

SAN FRANCISCO DEPARTMENT OF BUILDING INSPECTION
OFFICIAL COPY

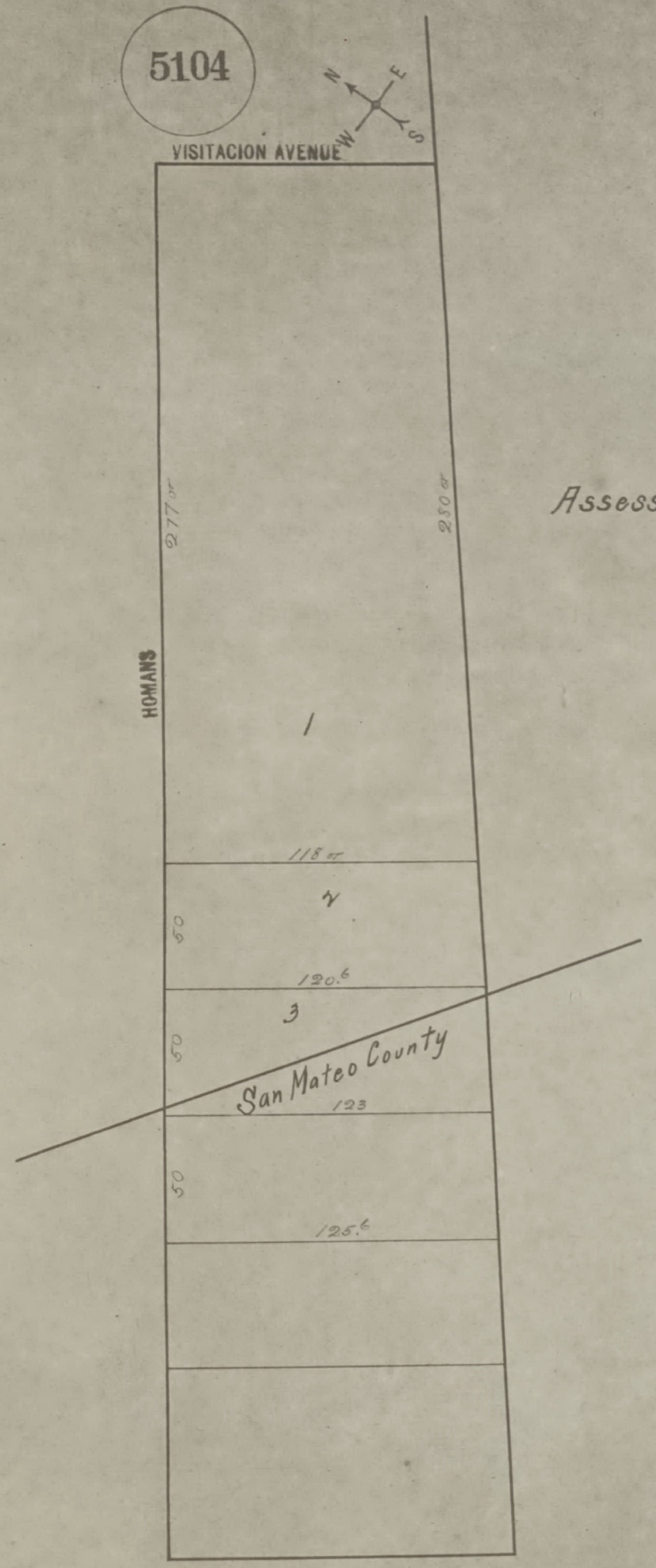
5104
N
E
S
W
VISITACION AVENUE
HOMANS
277.07
280.07
1
118.07
2
50
120.6
3
50
San Mateo County
123
50
125.6

Assessed in Block 4991

SAN FRANCISCO DEPARTMENT OF BUILDING INSPECTION
OFFICIAL COPY

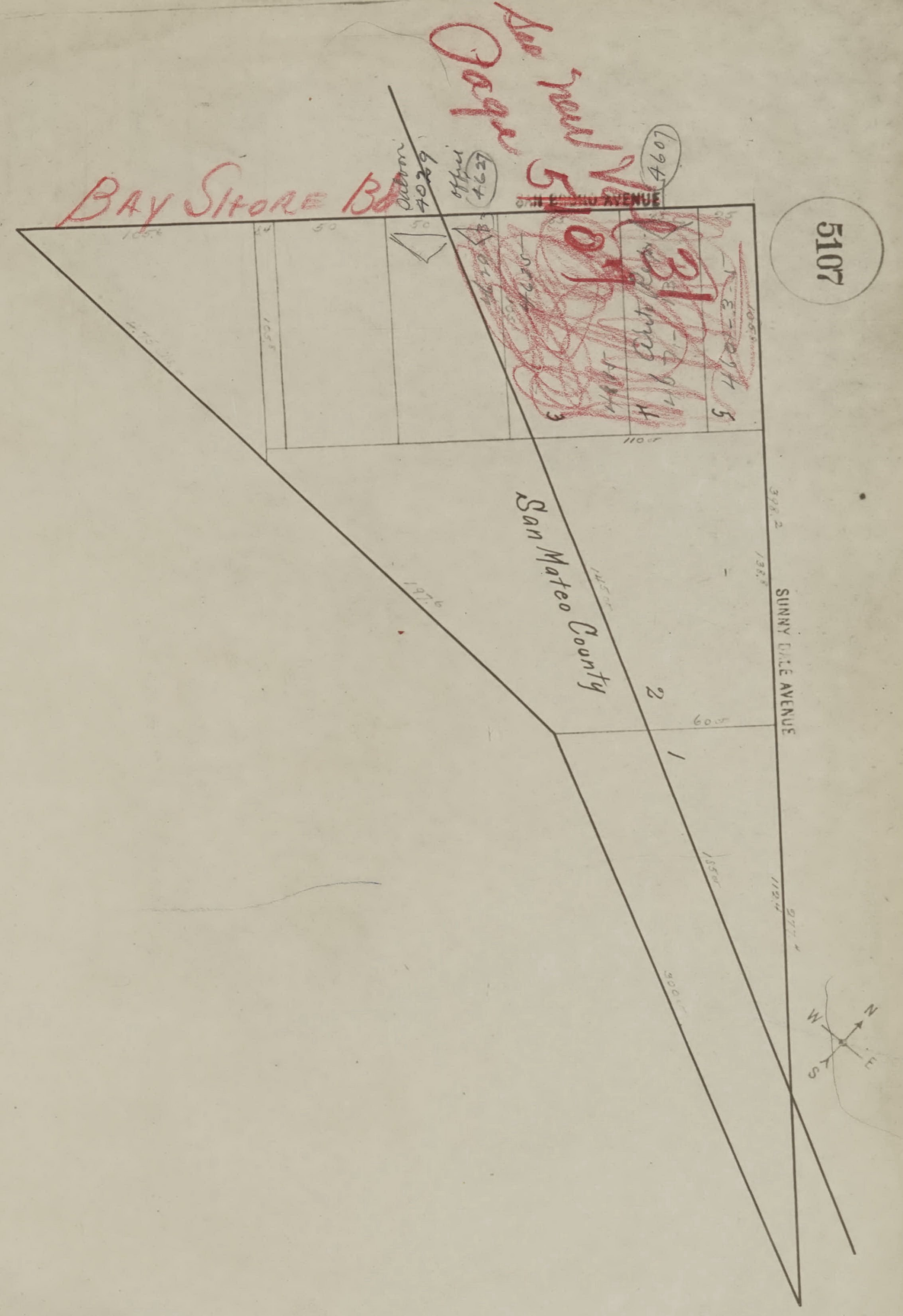
5107
~~SAN BRUNO~~ AVENUE
BAY SHORE Bd
SUNNY DALE AVENUE
San Mateo County
4607
4627
4029
1
2
3
4
5
50
50
25
25
105.5
110
60
398.2

See new Vol 31 Page 5107

PRINTERS·
LITHOGRAPHERS·
A. CARLISLE & CO.
645 HARRISON ST.
· SAN FRANCISCO 7·
TO DUPLICATE THIS ORDER REFER TO
Nº 67-0557